

Weather Briefing

Curacao - N.E. USA E. Canada

Generated On Thu Jan 09 18:57:37 GMT 2025

Origination and Destination

Origination Hato (TNCC)

Sunrise Thu Jan 09 11:00:31 GMT 2025

Sunset Thu Jan 09 22:27:44 GMT 2025

METAR TNCC 091800Z 12011KT 050V160 9999 FEW025 32/21
Q1011 NOSIG=

TAF COR TNCC 091700Z 0918/1018 09012KT 9999 FEW025
PROB30 TEMPO 1008/1012 7000 SHRA FEW018 BKN035=

Destination John F Kennedy Intl (KJFK)

Sunrise Thu Jan 09 12:19:46 GMT 2025

Sunset Thu Jan 09 21:47:02 GMT 2025

METAR KJFK 091751Z 32025G41KT 10SM FEW060 SCT120
SCT250 02/M11
A2970 RMK AO2 PK WND 32042/1725 SLP057 ACSL S
T00171111 10017
21039 58011=

TAF KJFK 091721Z 0918/1024 31027G42KT P6SM SCT045
FM100100 31020G34KT P6SM SKC
FM100700 31017G26KT P6SM SKC
FM101500 31014G20KT P6SM SCT250
FM101800 30010KT P6SM BKN200=

En Route Alpha Reports

Reina Beatrix Intl (TNCA)

METAR TNCA 091800Z 10012KT 9999 SCT026 30/23 Q1011 NOSIG=

TAF TNCA 091702Z 0918/1018 09012KT 9999 FEW025
PROB30 TEMPO 1008/1012 7000 SHRA FEW018 BKN035=

Flamingo (TNCB)

METAR TNCB 091755Z 12010KT 080V170 9999 FEW024 30/22 Q1011=

TAF TNCB 091713Z 0918/1024 09010KT 9999 SCT018=

Simon Bolivar Intl (SVMJ)

METAR SVMJ 091900Z 09002KT 9999 FEW016 29/23 Q1011=

TAF SVMJ 091600Z 0918/1018 05004KT 9999 FEW016 TX31/1800Z
TN25/0800Z BECMG 0920/0923 05008KT FEW016 SCT100 =

Luis Munoz Marin Intl (TJSJ)

TAF TJSJ 091743Z 0918/1018 36009KT P6SM VCSH SCT020 BKN030 OVC060

FM092300 01006KT P6SM SCT030
PROB30 1004/1008 3SM -SHRA BKN020 OVC050
FM101400 34007KT P6SM FEW025=

Las Americas Intl (MDSD)

TAF MDSD 091600Z 0918/1018 03006KT 9999 FEW022
BECMG 0920/0922 19008KT=

Gregorio Luperon Intl (MDPP)

TAF MDPP 091600Z 0918/1018 06010KT 9999 SCT018
PROB30 0918/1000 8000 -RA BKN016 SCT070=

Miami Intl (KMIA)

TAF KMIA 091739Z 0918/1024 34012KT P6SM FEW050
FM100000 35005KT P6SM FEW250
FM101000 VRB05KT P6SM FEW250
FM101600 12011KT P6SM FEW035 FEW250=

Lynden Pindling Intl (MYNN)

TAF MYNN 091700Z 0918/1018 34011G21KT 9999 SCT030
BECMG 1003/1005 06009KT=

Orlando Intl (KMCO)

TAF KMCO 091720Z 0918/1024 36012G20KT P6SM FEW250
FM092200 03009KT P6SM SCT250
FM100200 36005KT P6SM FEW250
FM101500 12009KT P6SM FEW030 SCT250
FM101800 17010KT P6SM FEW040 SCT250=

Jacksonville Intl (KJAX)

TAF KJAX 091730Z 0918/1018 02010KT P6SM SKC
FM100000 00000KT P6SM SCT250
FM101500 07006KT P6SM FEW100 BKN200=

Charleston Afb Intl (KCHS)

TAF KCHS 091724Z 0918/1018 33007KT P6SM SKC
FM092300 35003KT P6SM SKC
FM100800 02003KT P6SM FEW120 SCT250

FM101400 03006KT P6SM SCT080 BKN120=

Hartsfield Jackson Atlanta Intl (KATL)

TAF KATL 091733Z 0918/1024 33008KT P6SM SKC
FM100800 01003KT P6SM SCT025 SCT060 BKN100 PROB30 1010/1012
6SM -SN BKN025 OVC060
FM101200 10004KT 6SM -SNPL OVC025
FM101500 11006KT 4SM FZRASN SCT007 OVC015
FM101800 09010KT 3SM FZRAPL BKN007 OVC012=

Charlotte Douglas Intl (KCLT)

TAF KCLT 091724Z 0918/1024 33010G20KT P6SM SKC
FM092200 32007KT P6SM SKC
FM100300 36003KT P6SM SCT250
FM101400 20005KT P6SM SCT070 OVC100
FM101700 19005KT 6SM -SNPL SCT010 OVC035 TEMPO 1020/1024 3SM
-SNPL OVC010=

Washington Dulles Intl (KIAD)

TAF KIAD 091730Z 0918/1024 31020G35KT P6SM SKC
FM092300 31015G27KT P6SM SKC
FM100100 31014G25KT P6SM SKC
FM101000 32008G16KT P6SM FEW250
FM101800 31006KT P6SM BKN200
FM102100 VRB03KT P6SM OVC140=

Baltimore Washington Intl (KBWI)

TAF KBWI 091730Z 0918/1024 31020G34KT P6SM SKC
FM092200 30015G27KT P6SM SKC
FM100000 31011G23KT P6SM SKC WS020/32040KT
FM100700 30010G20KT P6SM SKC
FM101200 30009KT P6SM FEW250
FM101600 30007KT P6SM BKN250
FM102100 VRB03KT P6SM BKN150=

Philadelphia Intl (KPHL)

TAF KPHL 091720Z 0918/1024 31022G35KT P6SM SKC
FM092200 30015G25KT P6SM SKC
FM100900 31010G20KT P6SM FEW250
FM102300 29010KT P6SM BKN250=

Newark Liberty Intl (KEWR)

TAF KEWR 091721Z 0918/1024 30024G40KT P6SM FEW045
FM100100 30017G32KT P6SM SKC
FM100700 30014G25KT P6SM SKC
FM101500 30012G19KT P6SM SCT250
FM101800 30008KT P6SM BKN200=

Norfolk Intl (KORF)

TAF KORF 091720Z 0918/1018 31018G27KT P6SM SKC
FM092300 31014G21KT P6SM SKC
FM101000 34010KT P6SM FEW250=

La Guardia (KLGA)

TAF KLGA 091721Z 0918/1024 31024G42KT P6SM SCT045
FM100100 31020G33KT P6SM SKC
FM100700 31016G25KT P6SM SKC
FM101500 31013G20KT P6SM SCT250
FM101800 30009KT P6SM BKN200=

Bangor Intl (KBGR)

TAF KBGR 091720Z 0918/1018 32016G33KT P6SM OVC045
FM100000 32014G25KT P6SM BKN060 WS020/34044KT=

Cleveland Hopkins Intl (KCLE)

TAF KCLE 091733Z 0918/1024 29008KT P6SM FEW025
FM100000 23006KT P6SM SCT250
FM101100 19007KT P6SM BKN250
FM102100 19008KT 3SM -SN OVC025=

Bradley Intl (KBDL)

TAF AMD KBDL 091743Z 0918/1024 32016G32KT P6SM SCT080 BKN200
FM100300 32014G27KT P6SM SKC
FM101200 32011G20KT P6SM SKC=

General Edward Lawrence Logan Intl (KBOS)

TAF AMD KBOS 091749Z 0918/1024 30019G35KT P6SM BKN050 TEMPO
0918/0919 5SM -SN BKN040
FM100800 31014G26KT P6SM SKC
FM101900 31012G20KT P6SM SKC=

Pittsburgh Intl (KPIT)

TAF KPIT 091739Z 0918/1024 29012G18KT P6SM SCT035
FM092200 29005KT P6SM SKC
FM100800 VRB03KT P6SM BKN060=

Buffalo Niagara Intl (KBUF)

TAF KBUF 091720Z 0918/1018 29012KT P6SM BKN035 TEMPO 0918/0920 6SM
-SHSN BKN025
FM092200 28008KT P6SM SCT040
FM100400 27006KT P6SM BKN250
FM101200 23005KT P6SM BKN200=

Lester B Pearson Intl (CYYZ)

TAF CYYZ 091744Z 0918/1024 32008KT P6SM FEW030
TEMPO 0918/0921 32008G18KT
FM092300 30007KT P6SM SKC
FM101100 32005KT P6SM SKC
FM101700 20007KT P6SM BKN180
FM102100 20008KT P6SM FEW020 BKN040 BKN120
RMK NXT FCST BY 092100Z=

Pierre Elliott Trudeau Intl (CYUL)

TAF CYUL 091740Z 0918/1024 28015G25KT P6SM FEW012 BKN030 BECMG
1000/1002 28012KT FM101700 26012G22KT P6SM SCT030 BECMG
1021/1023 25010KT RMK NXT FCST BY 092100Z=

Coleman A Young Muni (KDET)

TAF KDET 091738Z 0918/1018 26006KT P6SM FEW250
FM100100 18007KT P6SM BKN200
FM101100 20008KT P6SM FEW050 BKN100=

Syracuse Hancock Intl (KSYR)

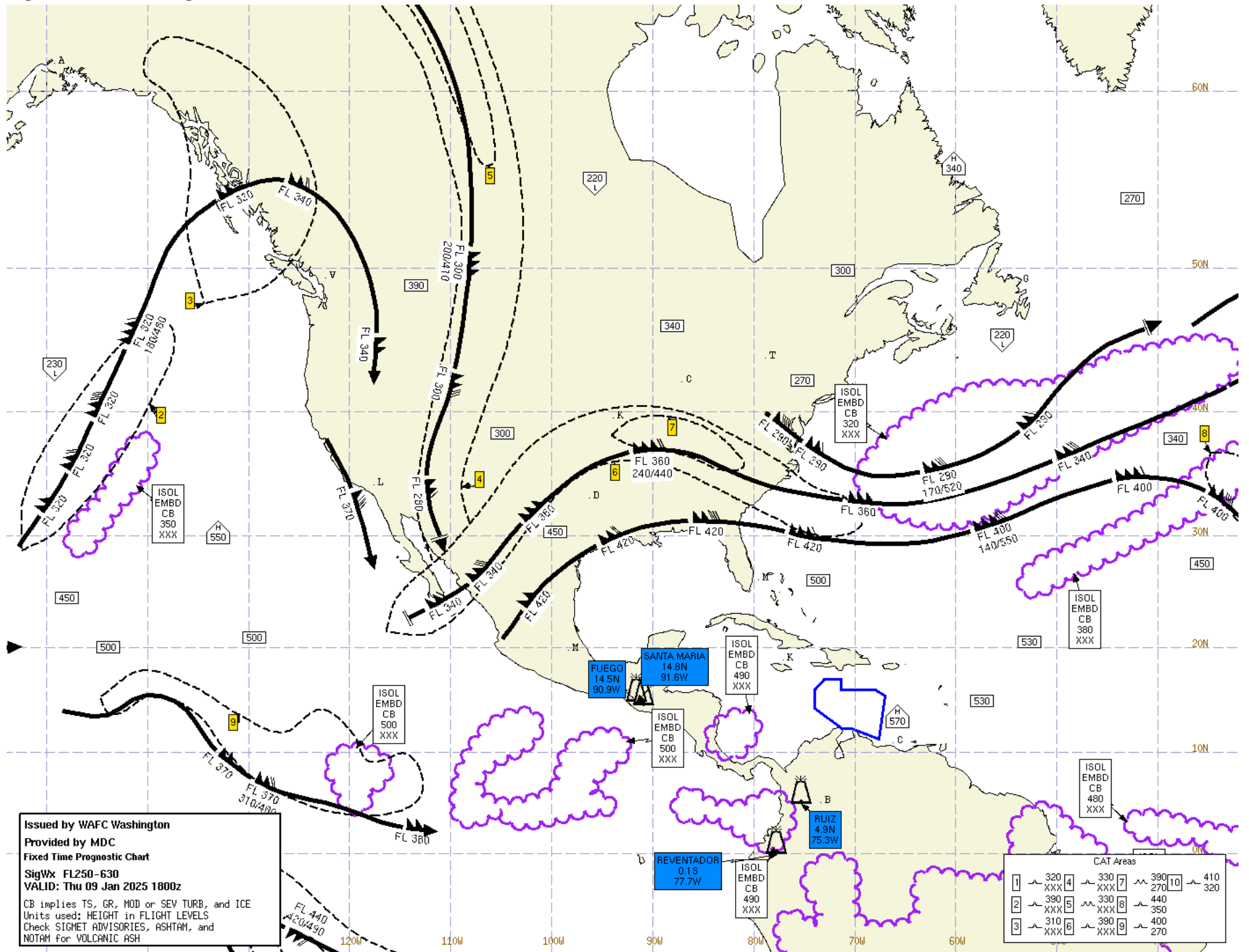
TAF KSYR 091758Z 0918/1018 30015G28KT P6SM BLSN OVC021 TEMPO
0918/0922 4SM -SN BLSN OVC012
FM092200 30013G22KT P6SM BLSN BKN022
FM100400 30009G15KT P6SM BKN026
FM100700 29007G13KT P6SM BKN040

FM101200 27004KT P6SM BKN100=

Ottawa Macdonald Cartier Intl (CYOW)

TAF CYOW 091740Z 0918/1024 30015G25KT P6SM FEW020 SCT070 FM092000
30010KT P6SM BKN030 FM101700 27012KT P6SM FEW040 RMK NXT FCST
BY 092100Z=

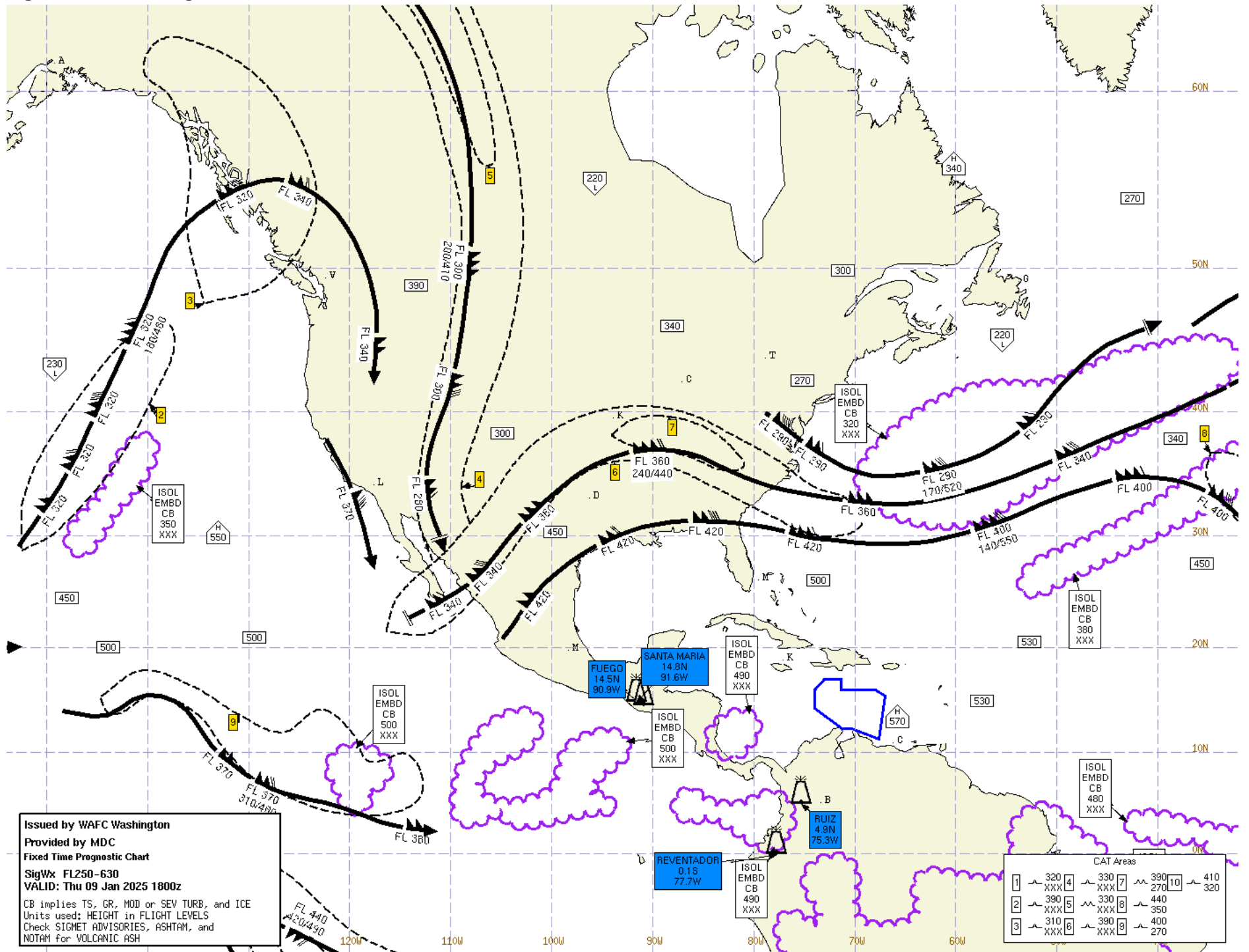
SigWx WAFC Washington NorthAmerica FL250-630 Thu 09 Jan 2025 1800z



Issued by WAFC Washington
 Provided by MDC
 Fixed Time Prognostic Chart
 SigWx FL250-630
 VALID: Thu 09 Jan 2025 1800z
 CB implies TS, GR, MOD or SEV TURB, and ICE
 Units used: HEIGHT in FLIGHT LEVELS
 Check SIGMET ADVISORIES, ASHTAM, and
 NOTAM for VOLCANIC ASH

CAT Areas									
1	320	4	330	7	390	10	410	2	390
3	310	5	330	8	440	6	390		
	XXX		XXX		350		XXX		
					400				
					270				

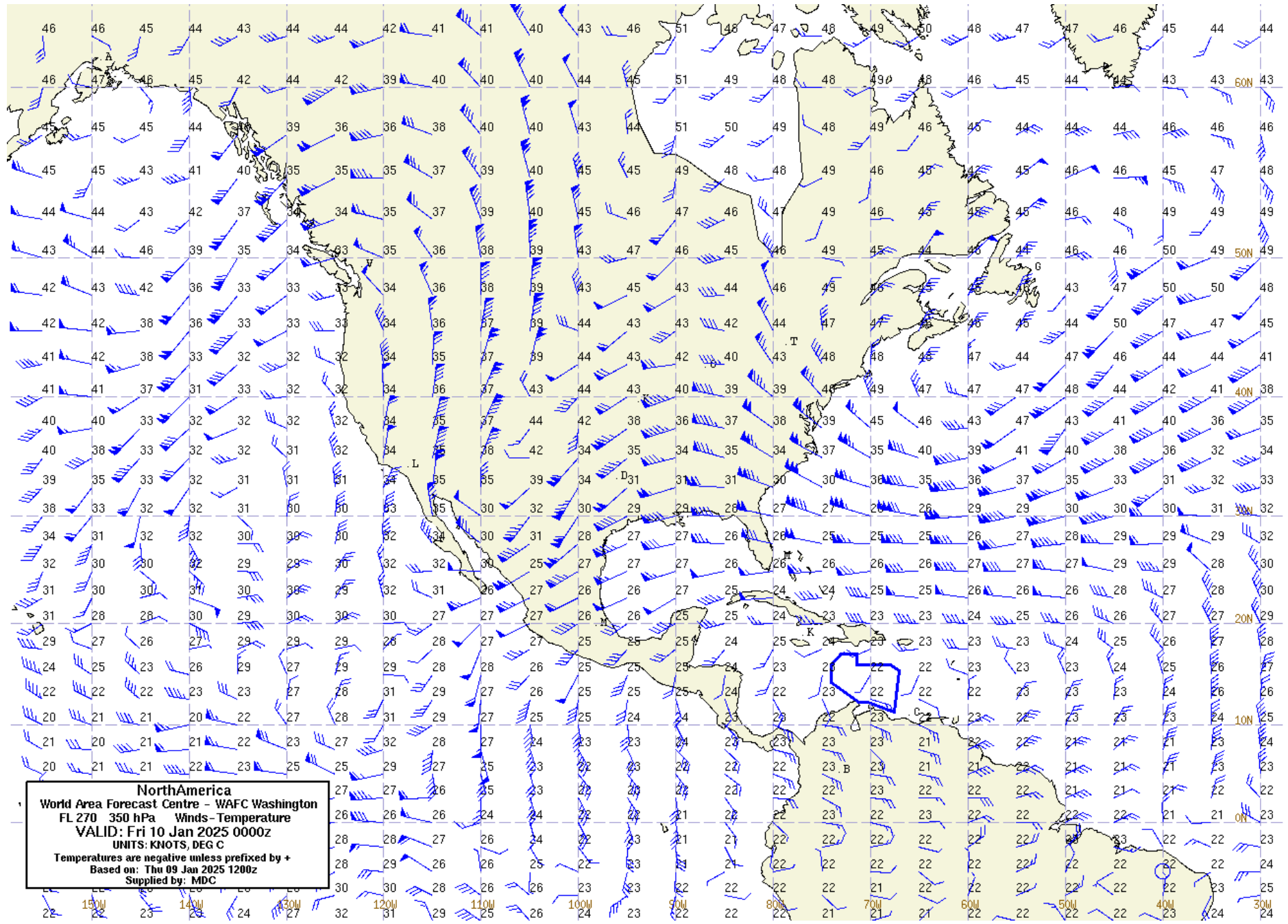
SigWx WAFC Washington NorthAmerica FL250-630 Thu 09 Jan 2025 1800z



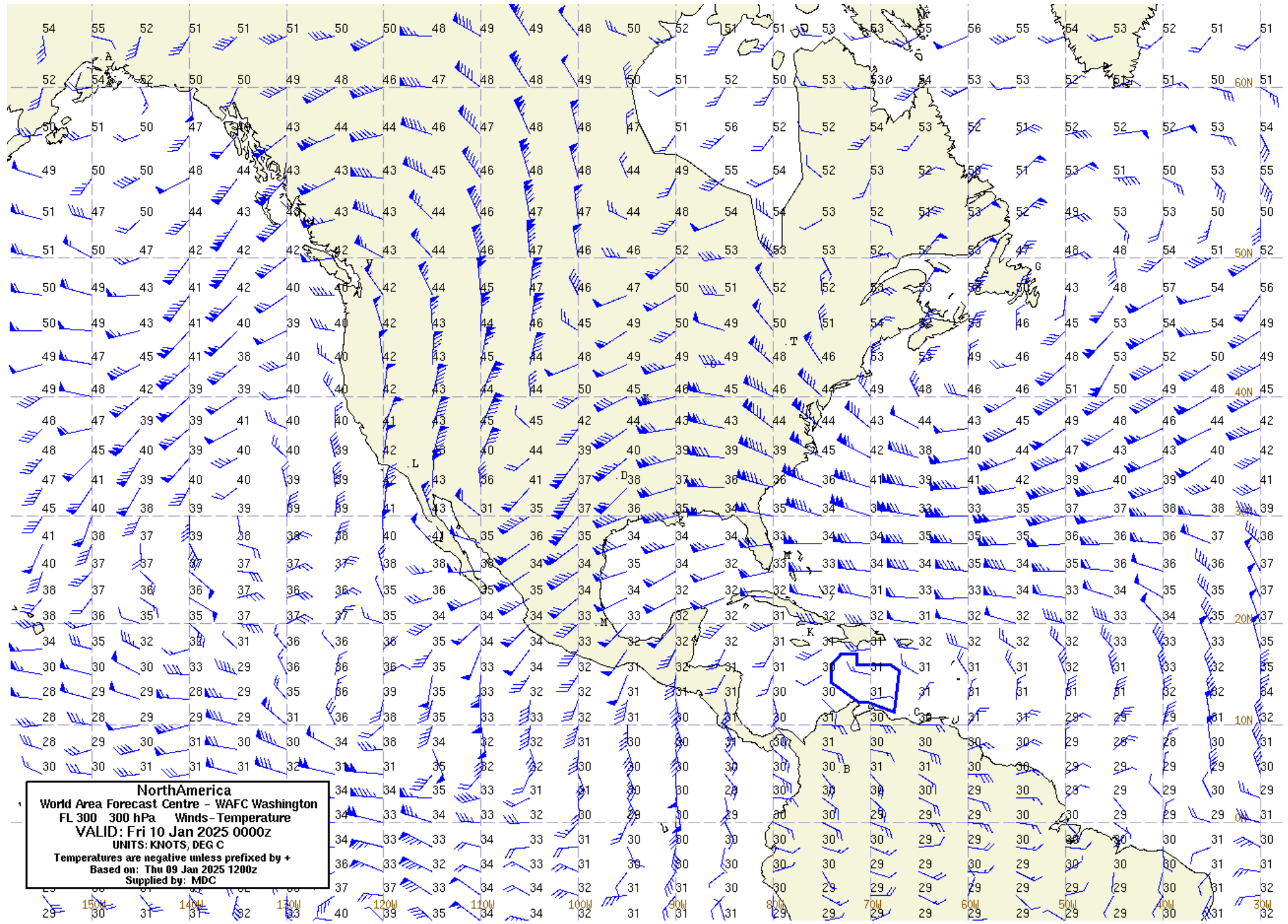
Issued by WAFC Washington
 Provided by MDC
 Fixed Time Prognostic Chart
 SigWx FL250-630
 VALID: Thu 09 Jan 2025 1800z
 CB implies TS, GR, MOD or SEV TURB, and ICE
 Units used: HEIGHT in FLIGHT LEVELS
 Check SIGMET ADVISORIES, ASHTAM, and
 NOTAM for VOLCANIC ASH

CAT Areas			
1	320	4	330
2	390	5	330
3	310	6	390
	XXX	7	390
	XXX	8	440
	XXX	9	400
	XXX	10	410
	XXX		270
	XXX		320
	XXX		350
	XXX		270

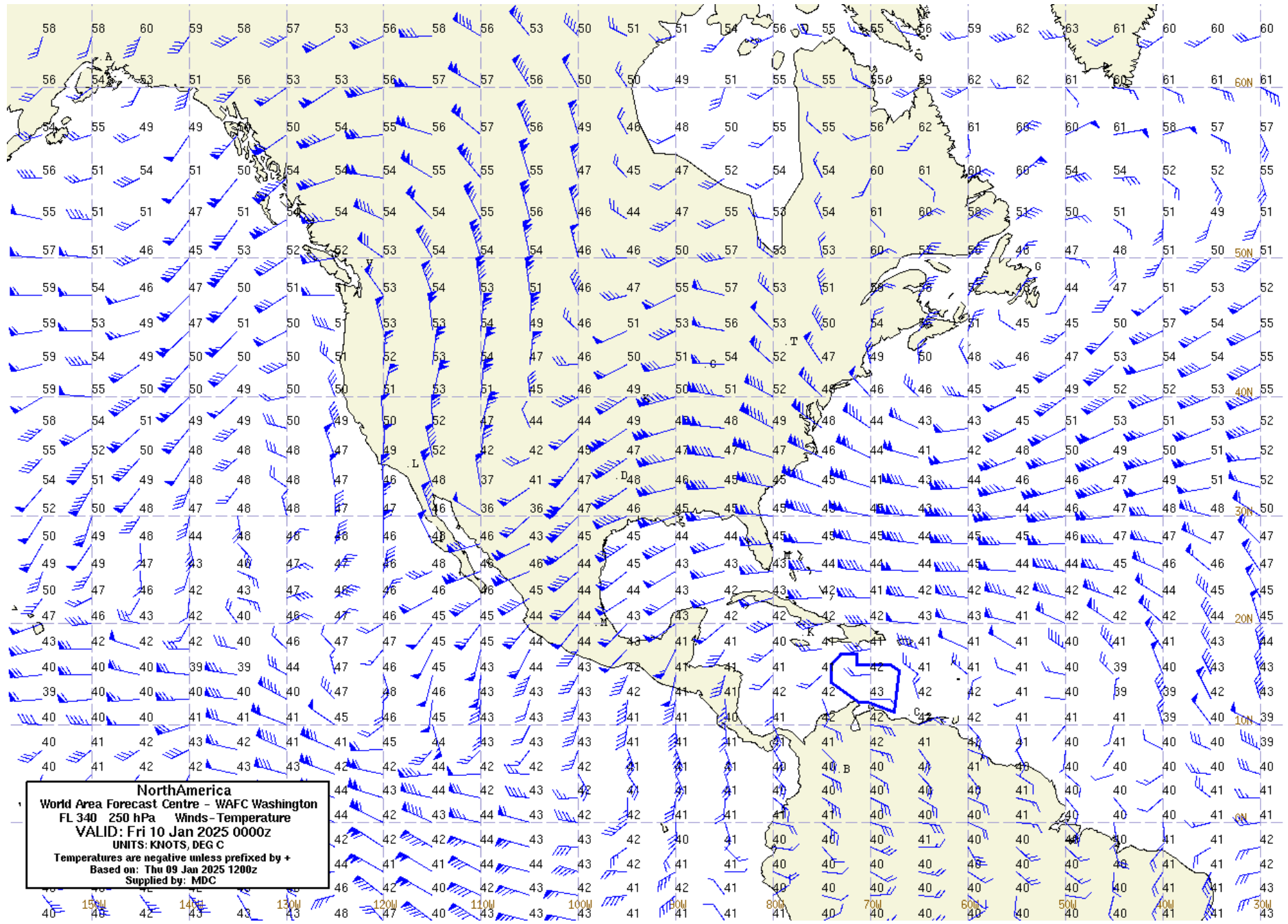
WindTemp WAFC Washington NorthAmerica FL270 H+12 Fri 10 Jan 2025 0000z



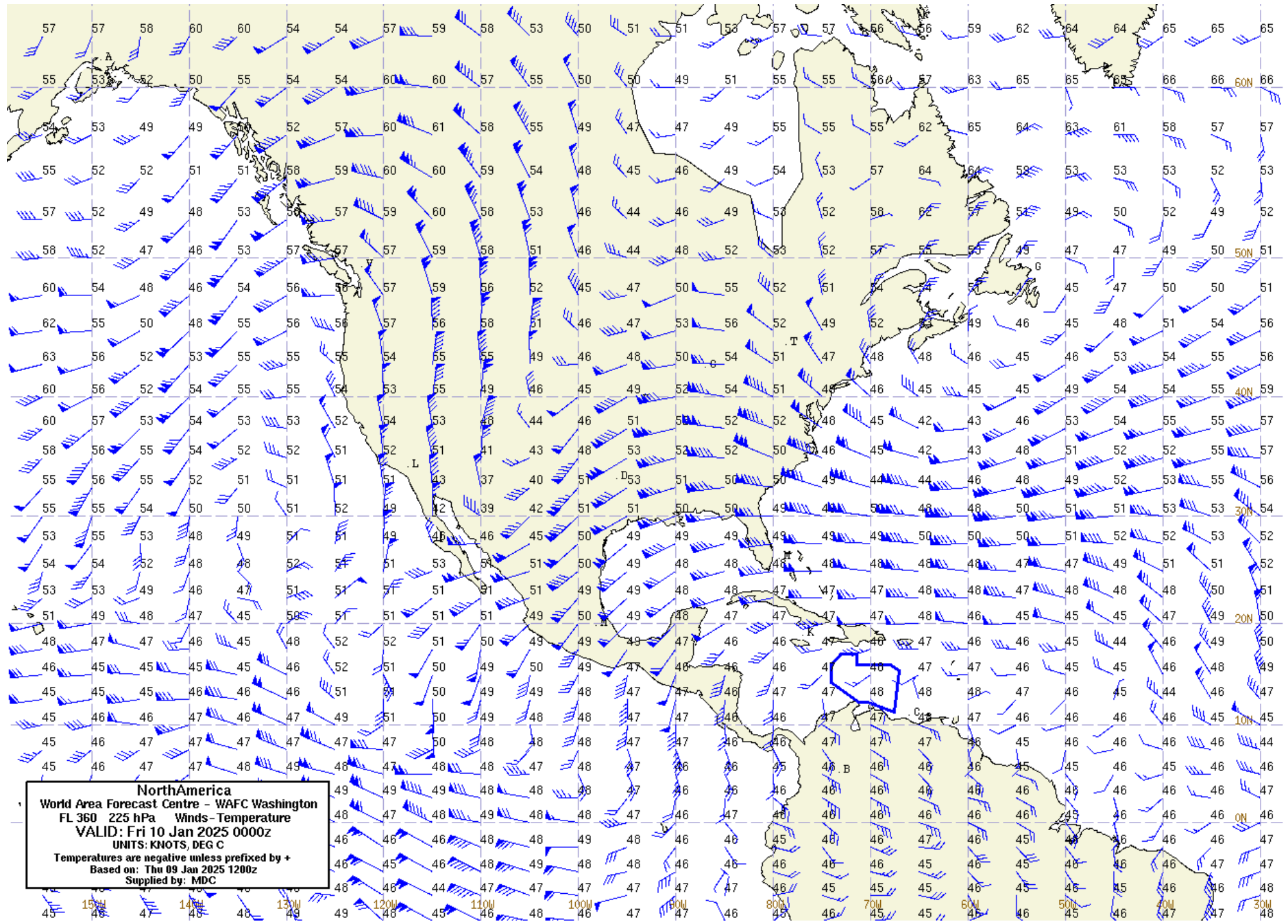
WindTemp WAFC Washington NorthAmerica FL300 H+12 Fri 10 Jan 2025 0000z



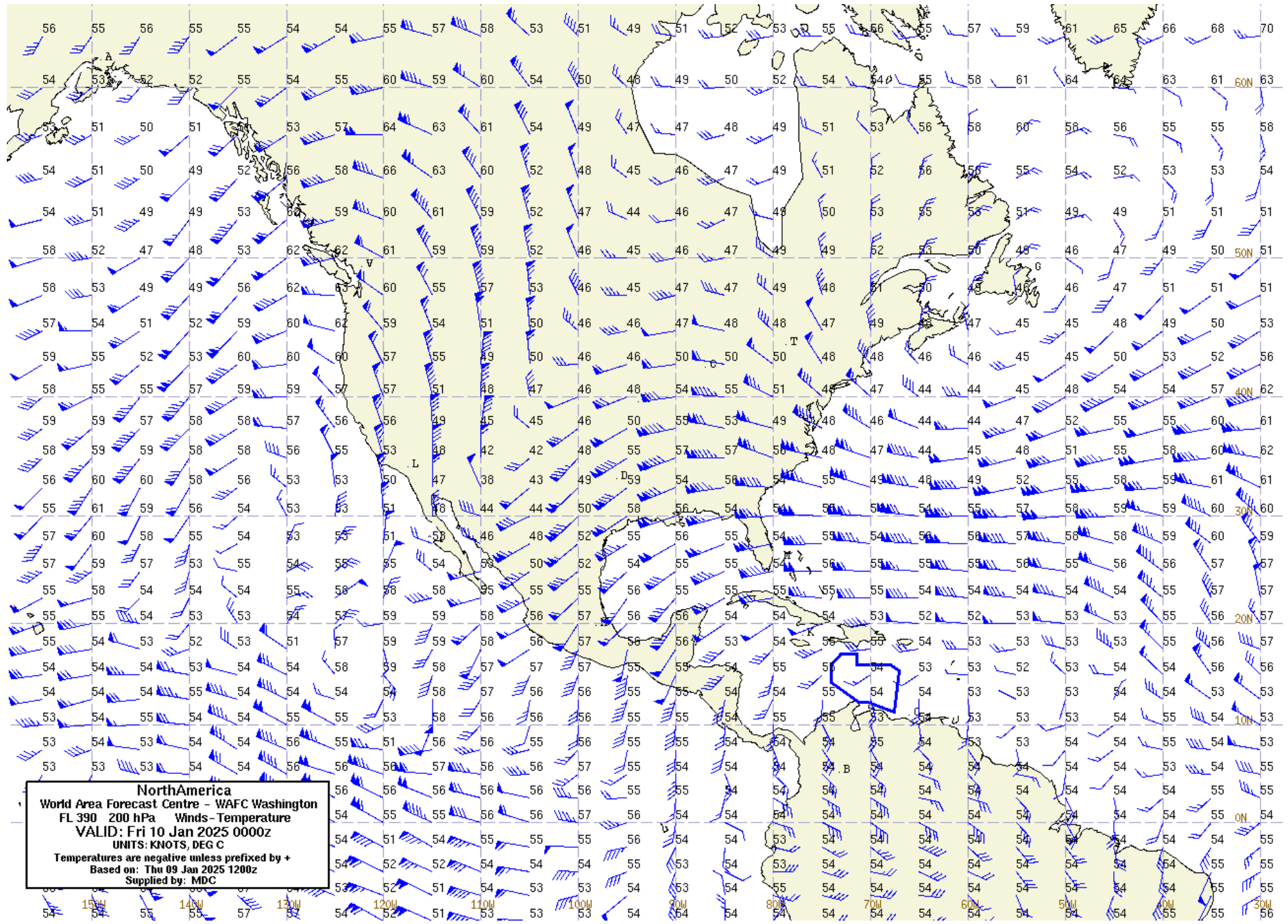
WindTemp WAFC Washington NorthAmerica FL340 H+12 Fri 10 Jan 2025 0000z



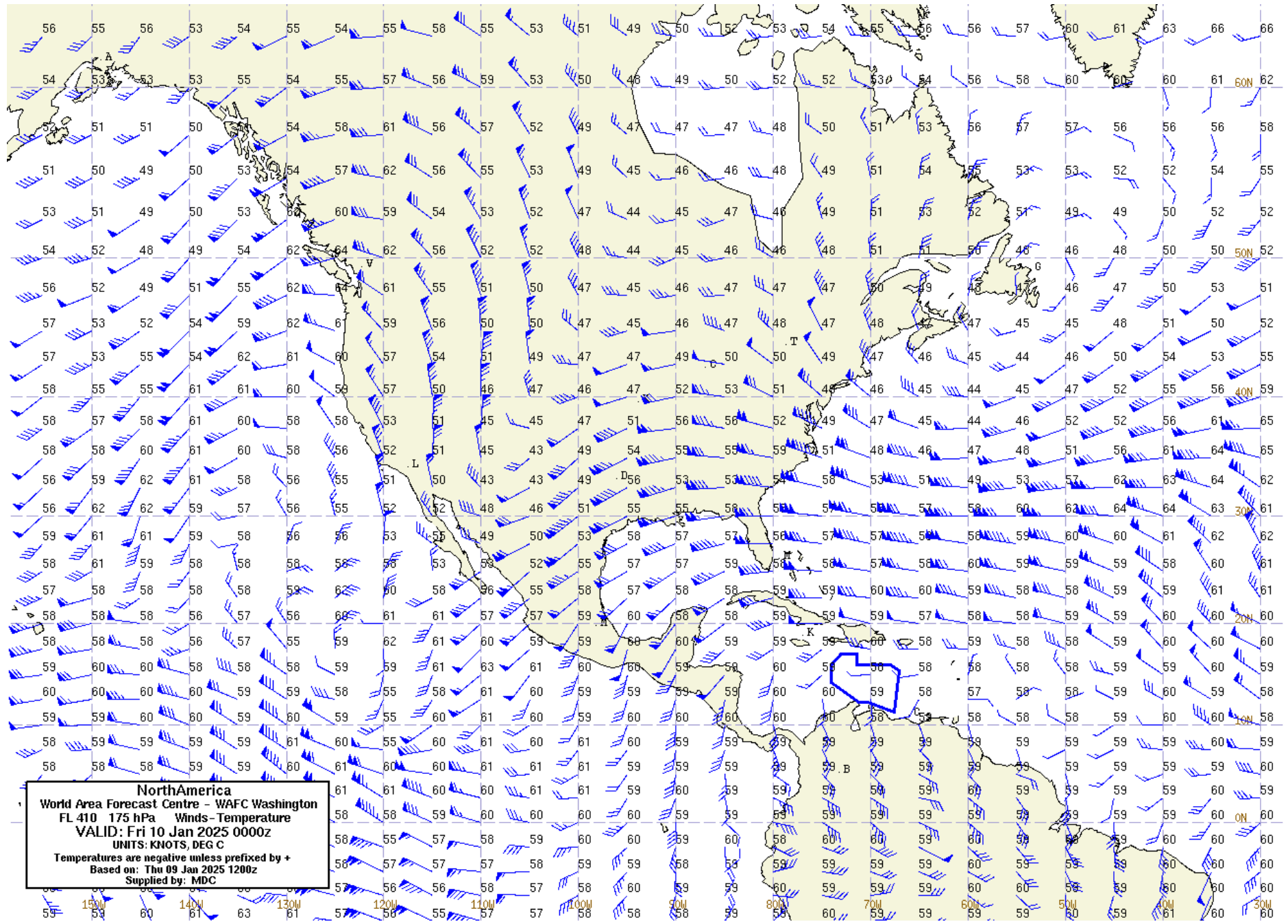
WindTemp WAFC Washington NorthAmerica FL360 H+12 Fri 10 Jan 2025 0000z



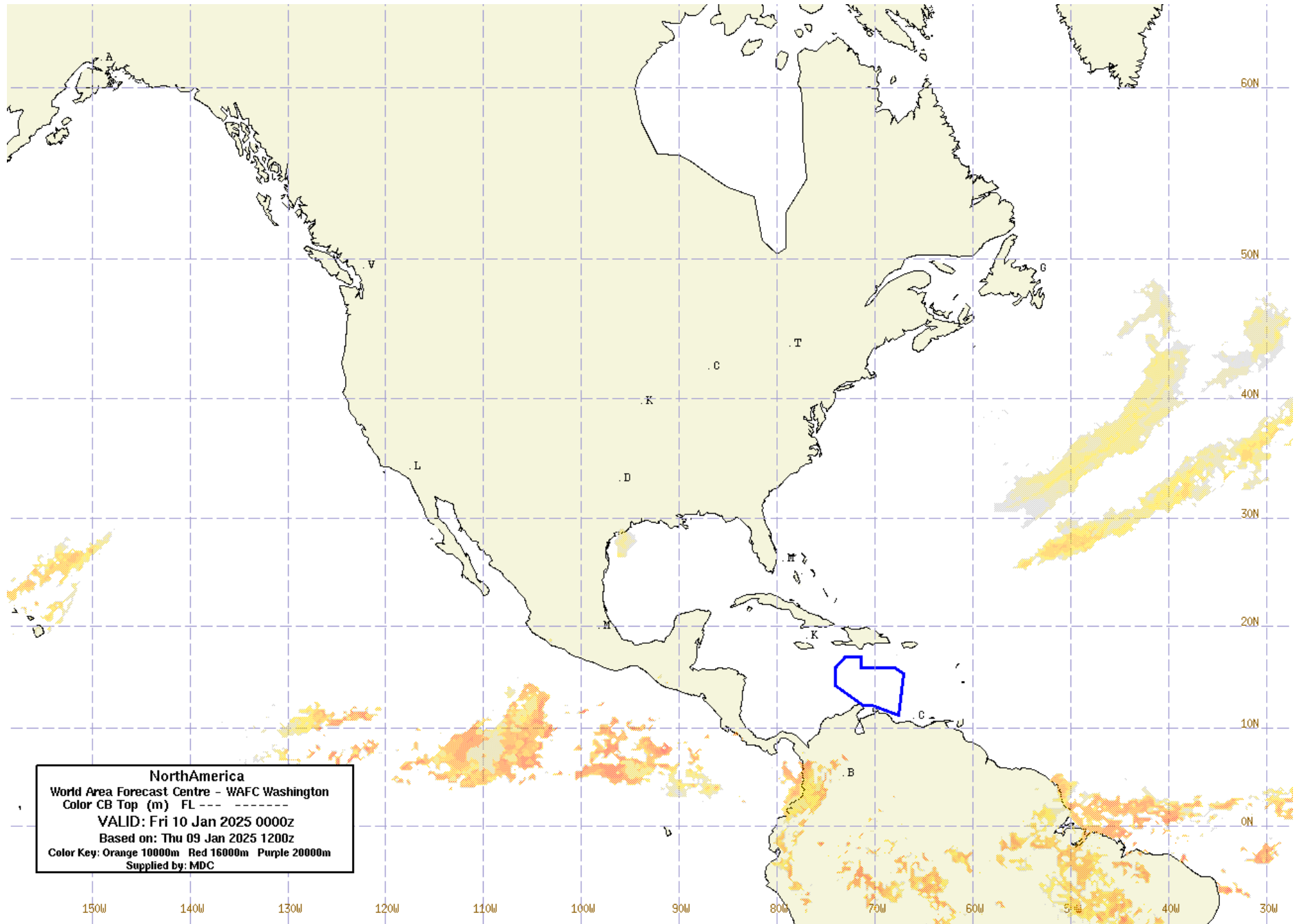
WindTemp WAFC Washington NorthAmerica FL390 H+12 Fri 10 Jan 2025 0000z



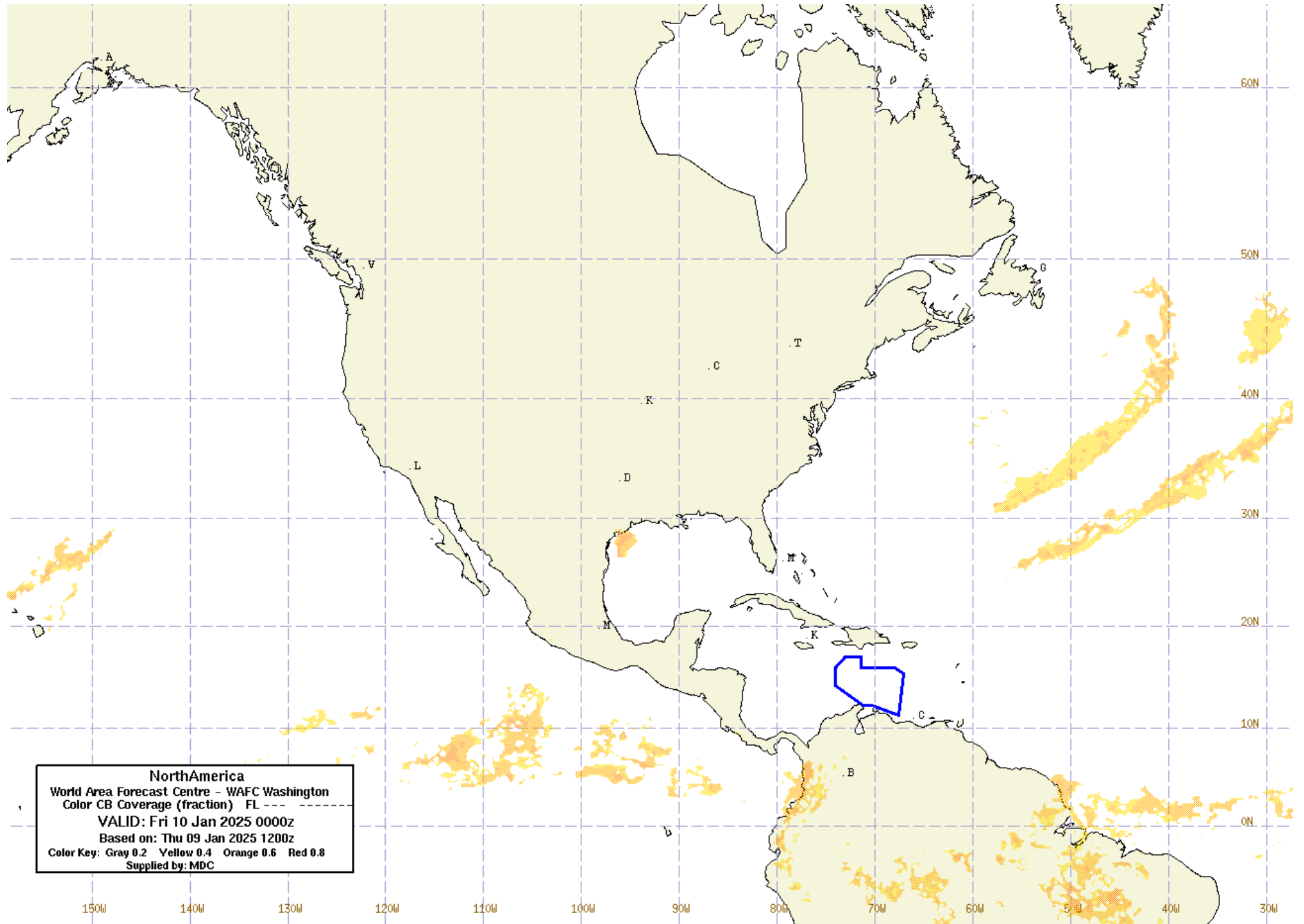
WindTemp WAFC Washington NorthAmerica FL410 H+12 Fri 10 Jan 2025 0000z



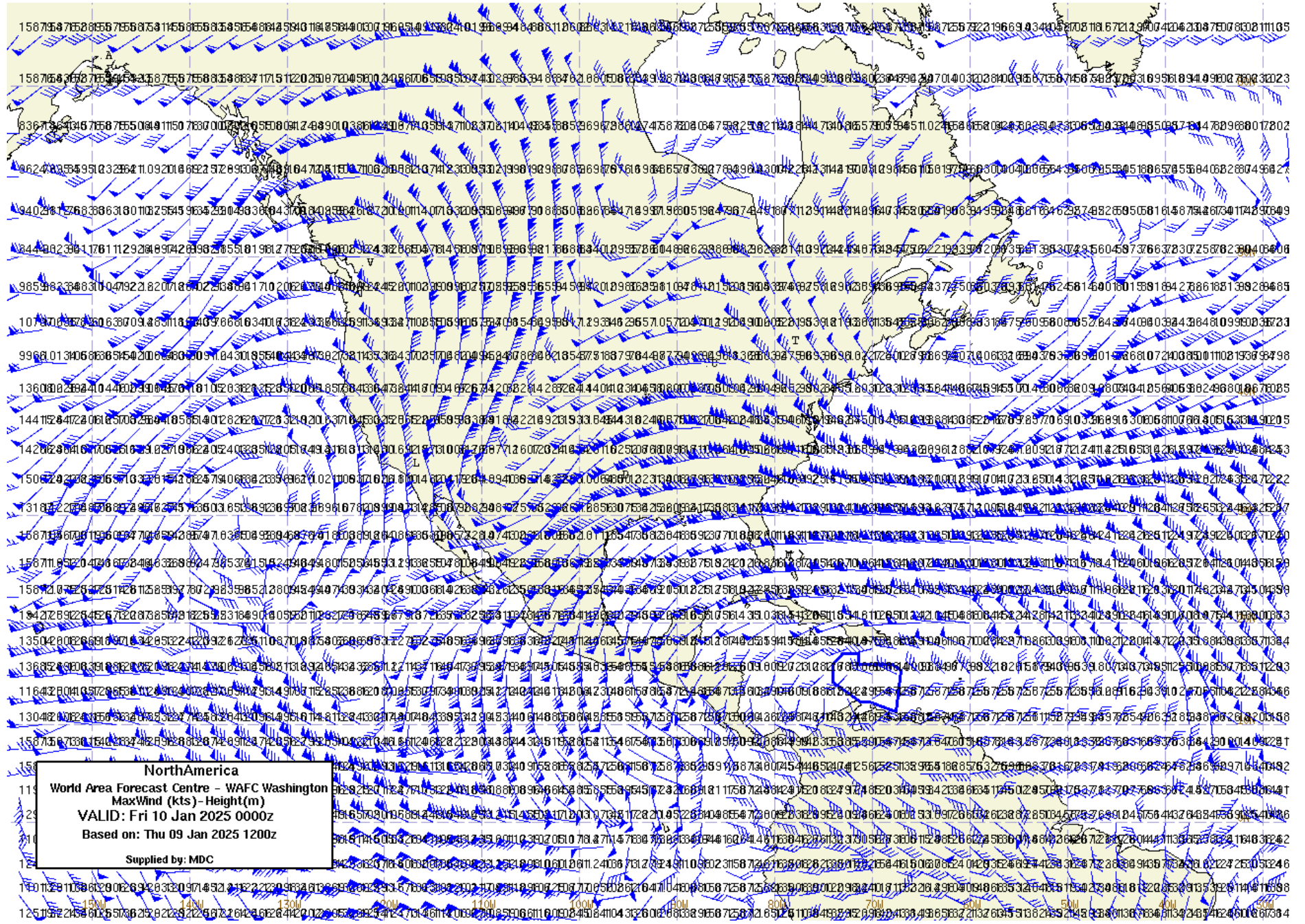
CB TOP WAFC Washington NorthAmerica H+12 Thu 09 Jan 2025 1200z



CB HOREXT WAFC Washington NorthAmerica H+12 Thu 09 Jan 2025 1200z

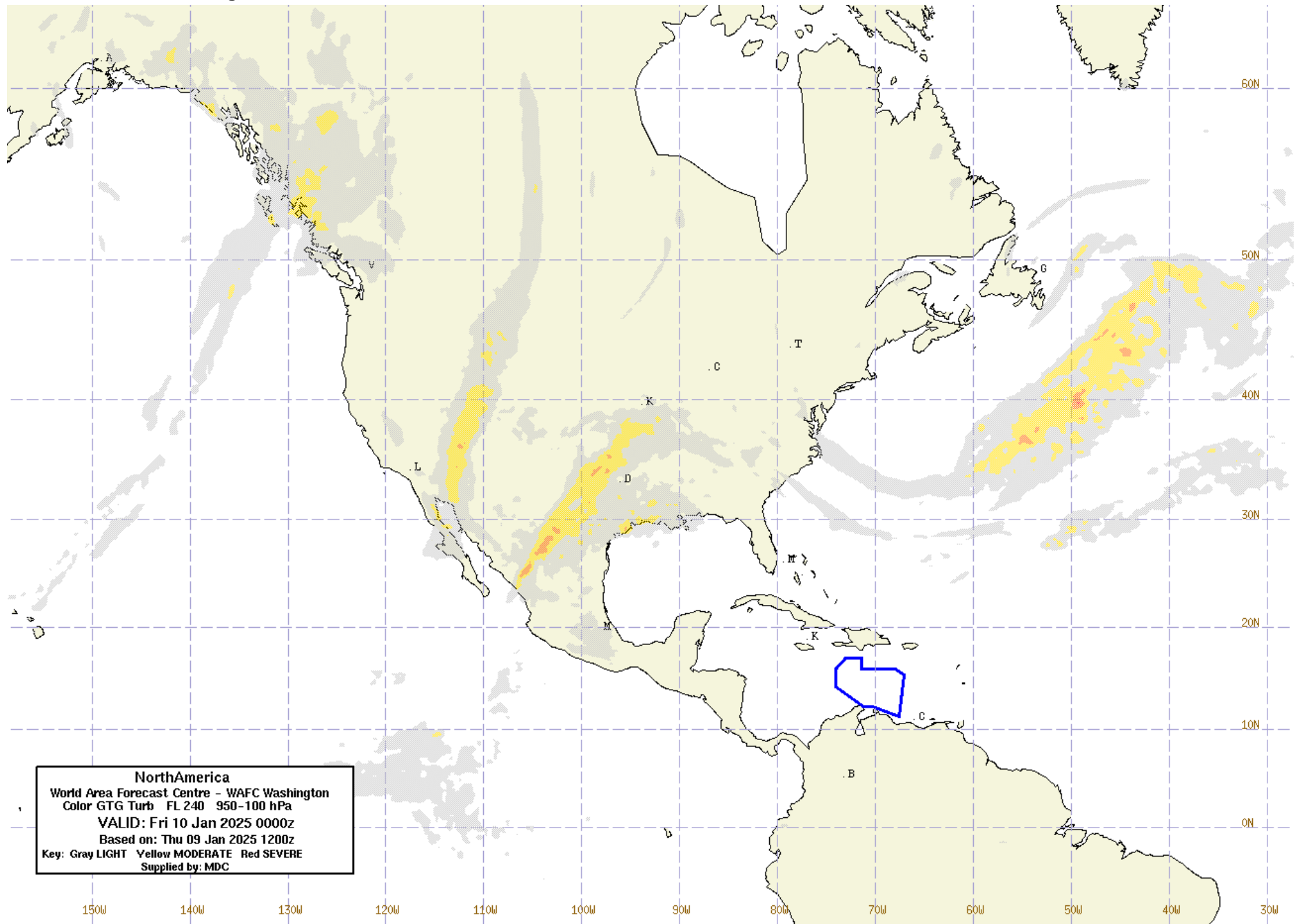


MaxWind-Height WAFc Washington NorthAmerica H+12 Thu 09 Jan 2025 1200z



NorthAmerica
World Area Forecast Centre - WAFc Washington
MaxWind (Kts) - Height(m)
VALID: Fri 10 Jan 2025 0000z
Based on: Thu 09 Jan 2025 1200z
Supplied by: MDC

GTGTURB WAFC Washington NorthAmerica FL240 H+12 Thu 09 Jan 2025 1200z



NorthAmerica
World Area Forecast Centre - WAFC Washington
Color GTG Turb FL 240 950-100 hPa
VALID: Fri 10 Jan 2025 0000z
Based on: Thu 09 Jan 2025 1200z
Key: Gray LIGHT Yellow MODERATE Red SEVERE
Supplied by: MDC

Icing WAFC Washington NorthAmerica FL240 H+12 Thu 09 Jan 2025 1200z

