

# Weather Briefing

## Caribbean Area

Generated On Fri Jan 10 00:56:10 GMT 2025

### Origination and Destination

Origination Hato (TNCC)

Sunrise Thu Jan 09 11:00:31 GMT 2025

Sunset Thu Jan 09 22:27:44 GMT 2025

METAR TNCC 100000Z 12006KT 9999 FEW018 26/22 Q1011  
NOSIG=

TAF TNCC 092315Z 1000/1024 11005KT 9999 FEW018=

Destination Miami Intl (KMIA)

Sunrise Thu Jan 09 12:10:33 GMT 2025

Sunset Thu Jan 09 22:48:22 GMT 2025

METAR KMIA 092353Z 03005KT 10SM FEW030 FEW250 16/01  
A3011 RMK AO2  
SLP195 T01560006 10194 20156 53009 \$=

TAF KMIA 092320Z 1000/1106 35005KT P6SM FEW250  
FM101000 VRB05KT P6SM FEW250  
FM101400 10011KT P6SM FEW035 SCT250  
FM101600 13013G23KT P6SM SCT040 BKN250  
FM110300 14008KT P6SM SCT040 BKN250=

## En Route Alpha Reports

### Reina Beatrix Intl (TNCA)

METAR TNCA 100000Z 09010KT 9999 FEW018 27/23 Q1011 NOSIG=

TAF TNCA 092317Z 1000/1024 10010KT 9999 FEW018=

### Flamingo (TNCB)

METAR TNCB 092355Z 08006KT 9999 FEW019 26/22 Q1011=

TAF TNCB 092318Z 1000/1106 09010KT 9999 SCT018=

### Simon Bolivar Intl (SVMJ)

METAR SVMJ 100003Z AUTO 08007KT NCD 26/21 Q1011=

TAF SVMJ 092200Z 1000/1100 09003KT 9999 FEW016 TX32/1018Z TN23/1009Z

TEMPO 1003/1007 00000KT CAVOK=

### Wallblake (TQPF)

TAF TQPF 091700Z 0918/1018 VRB03KT 9999 FEW022=

### V C Bird Intl (TAPA)

TAF TAPA 092300Z 1000/1024 VRB03KT 9999 FEW022=

### Princess Juliana Intl (TNCM)

TAF TNCM 092200Z 1000/1024 VRB02KT 9999 FEW020

BECMG 1004/1008 01007KT VCSH SCT016=

### Le Raizet (TFFR)

TAF TFFR 092300Z 1000/1024 VRB03KT 9999 SCT030

TEMPO 1015/1022 27005KT=

### Melville Hall (TDPD)

TAF TDPD 092300Z 1000/1024 VRB01KT 9999 FEW022

PROB30 TEMPO 1010/1016 BKN014=

### Robert L Bradshaw (TKPK)

TAF TKPK 092300Z 1000/1024 VRB03KT 9999 FEW022=

### Le Lamentin (TFFF)

TAF TFFF 092200Z 1000/1024 VRB03KT 9999 SCT030

PROB30 TEMPO 1017/1019 15005KT 4000 SHRA SCT020TCU=

### Cyril E King (TIST)

TAF TIST 092320Z 1000/1024 34006KT P6SM VCSH SCT020 BKN035 OVC050

FM100600 35010G20KT P6SM -SHRA SCT020 BKN030 OVC050

FM101300 36013G25KT P6SM VCSH SCT020 BKN035

FM102200 35012KT P6SM FEW020 SCT060=

### Luis Munoz Marin Intl (TJSJ)

TAF TJSJ 092320Z 1000/1024 01006KT P6SM -SHRA SCT025 BKN035 OVC060

TEMPO 1000/1004 4SM SHRA SCT020 BKN030 OVC050

FM100600 01007KT P6SM -SHRA SCT020 BKN030 OVC050

FM101300 35009KT P6SM VCSH SCT022 BKN035 OVC060

FM102300 01006KT P6SM FEW025=

### Terrance B Lettsome Intl (TUPJ)

TAF TUPJ 091700Z 0918/1018 VRB03KT 9999 FEW022

BECMG 1006/1009 36010KT  
PROB30 TEMPO 1003/1014 SHRA=

**Las Americas Intl (MDSD)**

TAF MDSD 092200Z 1000/1100 04006KT 9999 SCT018  
PROB30 1002/1007 8000 -RA BKN016  
BECMG 1007/1009 36008KT=

**Gregorio Luperon Intl (MDPP)**

TAF MDPP 092200Z 1000/1100 06012KT 9999 SCT018  
PROB40 1000/1006 6000 RA BKN016=

**Toussaint Louverture Intl (MTPP)**

TAF MTPP 091700Z 0918/1018 29010KT 9000 FEW024CB SCT220  
FM100300 11007KT 7000 FEW020=

**Norman Manley Intl (MKJP)**

TAF MKJP 092315Z 1000/1024 35005KT 9999 FEW022  
BECMG 1014/1016 16010KT=

**Jose Marti Intl (MUHA)**

TAF MUHA 092300Z 1000/1024 04010KT 9000 FEW030 BECMG 1004/1006  
VRB05KT BECMG 1014/1016 15010KT=

**Sangster Intl (MKJS)**

TAF MKJS 092315Z 1000/1024 VRB03KT 9999 SCT022  
BECMG 1014/1016 05015KT=

**Lynden Pindling Intl (MYNN)**

TAF MYNN 092358Z 1000/1024 02010KT 9999 SCT035  
BECMG 1006/1008 05005KT  
FM101400 08010KT 9999 FEW035  
BECMG 1020/1022 12010KT=

**Miami Intl (KMIA)**

TAF KMIA 092320Z 1000/1106 35005KT P6SM FEW250  
FM101000 VRB05KT P6SM FEW250  
FM101400 10011KT P6SM FEW035 SCT250  
FM101600 13013G23KT P6SM SCT040 BKN250  
FM110300 14008KT P6SM SCT040 BKN250=

**Orlando Intl (KMCO)**

TAF KMCO 092341Z 1000/1106 02009KT P6SM SCT250  
FM100200 36005KT P6SM FEW250  
FM101500 12009KT P6SM FEW030 SCT250  
FM101800 17010G15KT P6SM SCT030 SCT100 BKN250  
FM110000 16008KT P6SM FEW012 SCT030 BKN250=

**Palm Beach Intl (KPBI)**

TAF KPBI 092320Z 1000/1024 34006KT P6SM FEW250  
FM100600 VRB05KT P6SM FEW250  
FM101400 12010KT P6SM FEW035 SCT250  
FM101600 16015G25KT P6SM SCT040 BKN250=

**Fort Lauderdale Hollywood Intl (KFLL)**

TAF KFLL 092320Z 1000/1106 35005KT P6SM FEW250  
FM100900 04005KT P6SM FEW250

FM101400 11011KT P6SM FEW035 SCT250  
FM101600 14014G24KT P6SM SCT040 BKN250  
FM110300 17008KT P6SM SCT040 BKN250=

**Tocumen Intl (MPTO)**

TAF MPTO 092345Z 1000/1106 04006KT 9999 FEW018  
TEMPO 1001/1005 31004KT  
TEMPO 1005/1009 00000KT CAVOK  
TEMPO 1010/1014 31004KT  
TEMPO 1017/1021 16005KT SCT018TCU=

**Tampa Intl (KTPA)**

TAF KTPA 092320Z 1000/1106 06005KT P6SM SKC  
FM101400 10008KT P6SM FEW250  
FM101800 17012KT P6SM SCT050 SCT250  
FM110500 19012KT P6SM SCT030 BKN100 BKN250=

**Rafael Nunez (SKCG)**

TAF SKCG 092230Z 1000/1024 03013KT 9999 FEW017  
BECMG 1007/1010 08003KT  
TX34/1018Z TN26/1007Z=

**La Chinita Intl (SVMC)**

TAF SVMC 092200Z 1000/1100 14003KT 9999 FEW013 TX34/1019Z TN23/1007Z  
TEMPO 1003/1007 00000KT CAVOK=

**General Jose Antonio Anzoategui Intl (SVBC)**

TAF SVBC 091600Z 0918/1018 05003KT 9999 FEW010 TX34/1019Z TN23/1008Z  
TEMPO 1003/1007 00000KT CAVOK=

**Josefa Camejo (SVJC)**

TAF SVJC 092200Z 1000/1100 09011KT 9999 FEW013 TX33/1019Z  
TN23/1009Z TEMPO 1003/1007 07004KT CAVOK=

**Arturo Michelena Intl (SVVA)**

TAF SVVA 092200Z 0500/0600 04003KT 9999 FEW016 TX31/1018 TN21/1009  
TEMPO 0504/0508 21008KT 9999  
FEW016 TEMPO 0512/0516 18006KT 9999 FEW016=

**Barquisimeto Intl (SVBM)**

**Del Caribe Intl Gen Santiago Marino (SVMG)**

TAF SVMG 092200Z 1000/1100 11010KT 9999 FEW010 TX33/1018Z TN23/1008Z  
TEMPO 1003/1007 00000KT CAVOK=

**Piarco (TTPP)**

TAF TTPP 092200Z 1000/1024 13005KT 9999 FEW020  
BECMG 1002/1004 00000KT FEW016  
BECMG 1012/1014 10010KT SCT022=

**Crown Point (TTCP)**

TAF TTCP 092200Z 1000/1024 11005KT 9999 FEW020  
BECMG 1002/1004 00000KT FEW016  
BECMG 1012/1014 09010KT SCT022=

**Point Salines Intl (TGPY)**

TAF TGPY 092200Z 1000/1024 08008KT 9999 FEW021

BECMG 1005/1007 VRB02KT  
BECMG 1011/1013 10012KT=

**Grantley Adams Intl (TBPB)**

TAF TBPB 092300Z 1000/1024 10005KT 9999 FEW018=

**Hewanorra Intl (TLPL)**

TAF TLPL 092300Z 1000/1024 05005KT 9999 SCT024  
TEMPO 1000/1012 00000KT=

**Argyle International Airport (TVSA)**

TAF TVSA 092300Z 1000/1024 05004KT 9999 FEW022=

# SIGMET

## Toncontin Intl (MHTG)

WVHO31 MHTG 092225

MHTG SIGMET A5 VALID 092225/100425 MHTG-

MHCC CENTRAL AMERICAN FIR VA SANTA MARIA PSN N1445 W09133

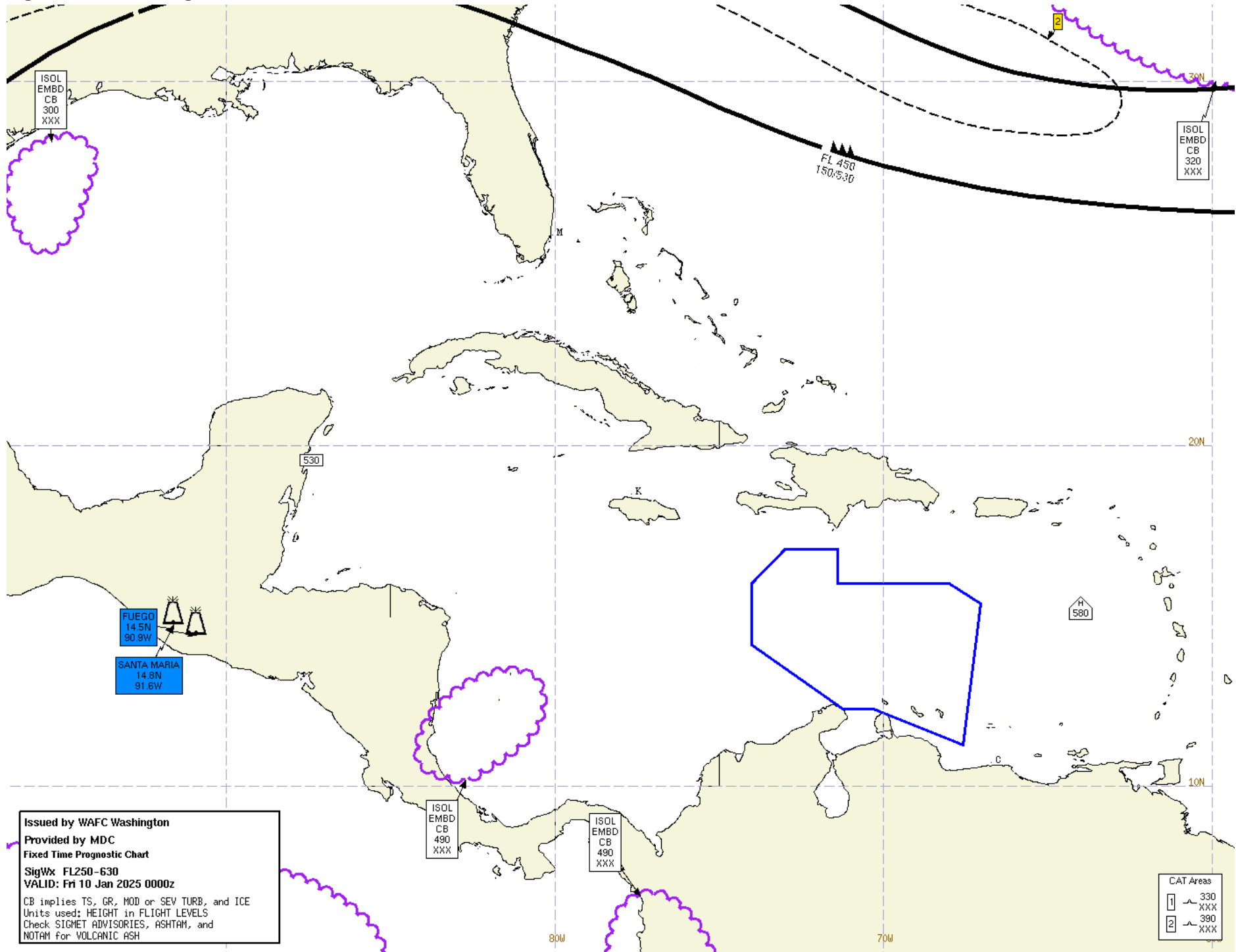
VA CLD OBS AT 2140Z SFC/FL130 N1457 W09144 - N1446 W09132

- N1443 W09133 - N1444 W09150 - N1457 W09144 MOV NW 5KT

FCST 0330Z VA CLD SFC/FL130 N1513 W09147 - N1446 W09130

- N1444 W09133 - N1503 W09158 - N1513 W09147=

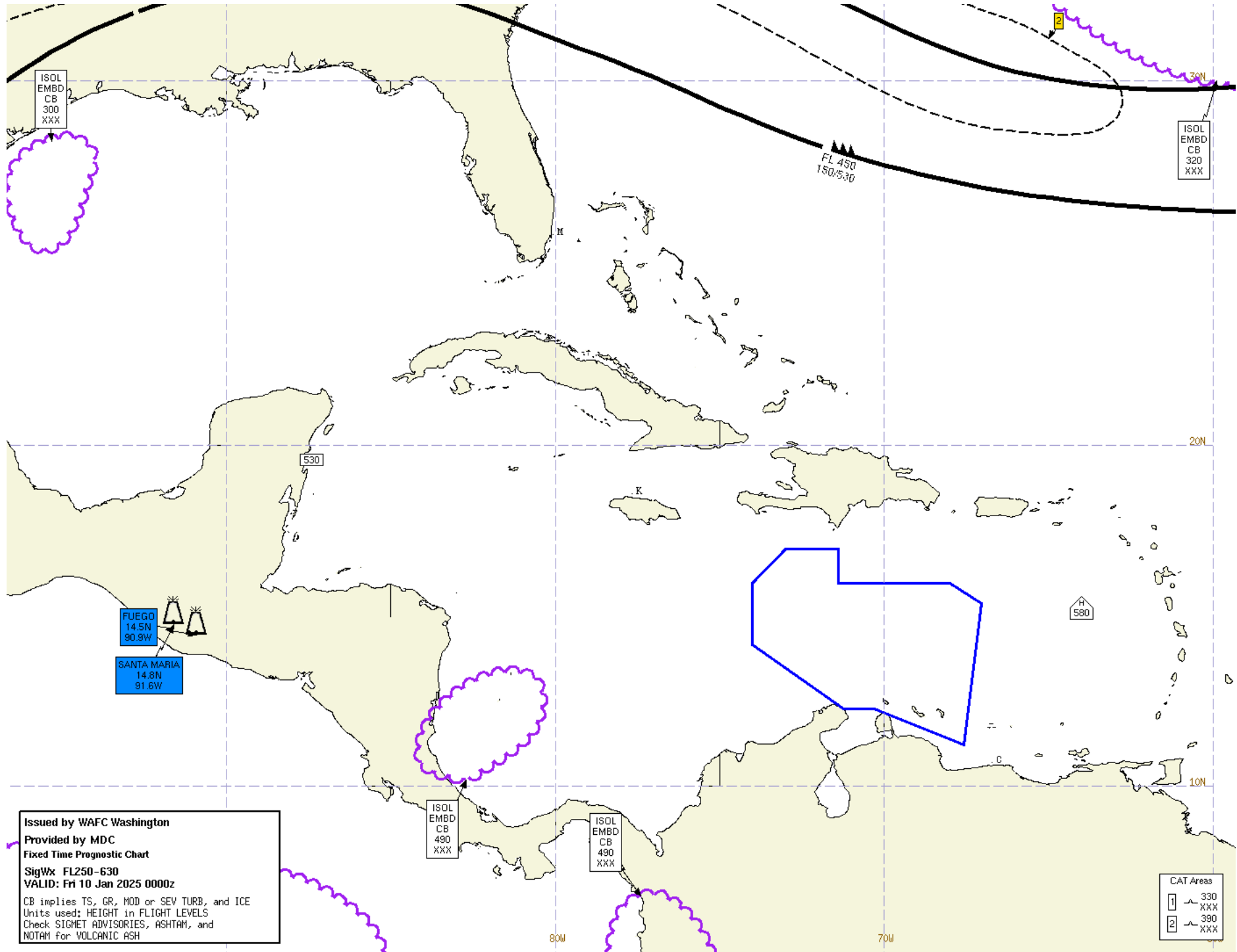
SigWx WAFC Washington Caribbean FL250-630 Fri 10 Jan 2025 0000z



Issued by WAFC Washington  
Provided by MDC  
Fixed Time Prognostic Chart  
SigWx FL250-630  
VALID: Fri 10 Jan 2025 0000z  
CB implies TS, GR, MOD or SEV TURB, and ICE  
Units used: HEIGHT in FLIGHT LEVELS  
Check SIGMET ADVISORIES, ASHTAM, and  
NOTAM for VOLCANIC ASH

CAT Areas  
1 - 330 XXX  
2 - 390 XXX

**SigWx WAFC Washington Caribbean FL250-630 Fri 10 Jan 2025 0000z**

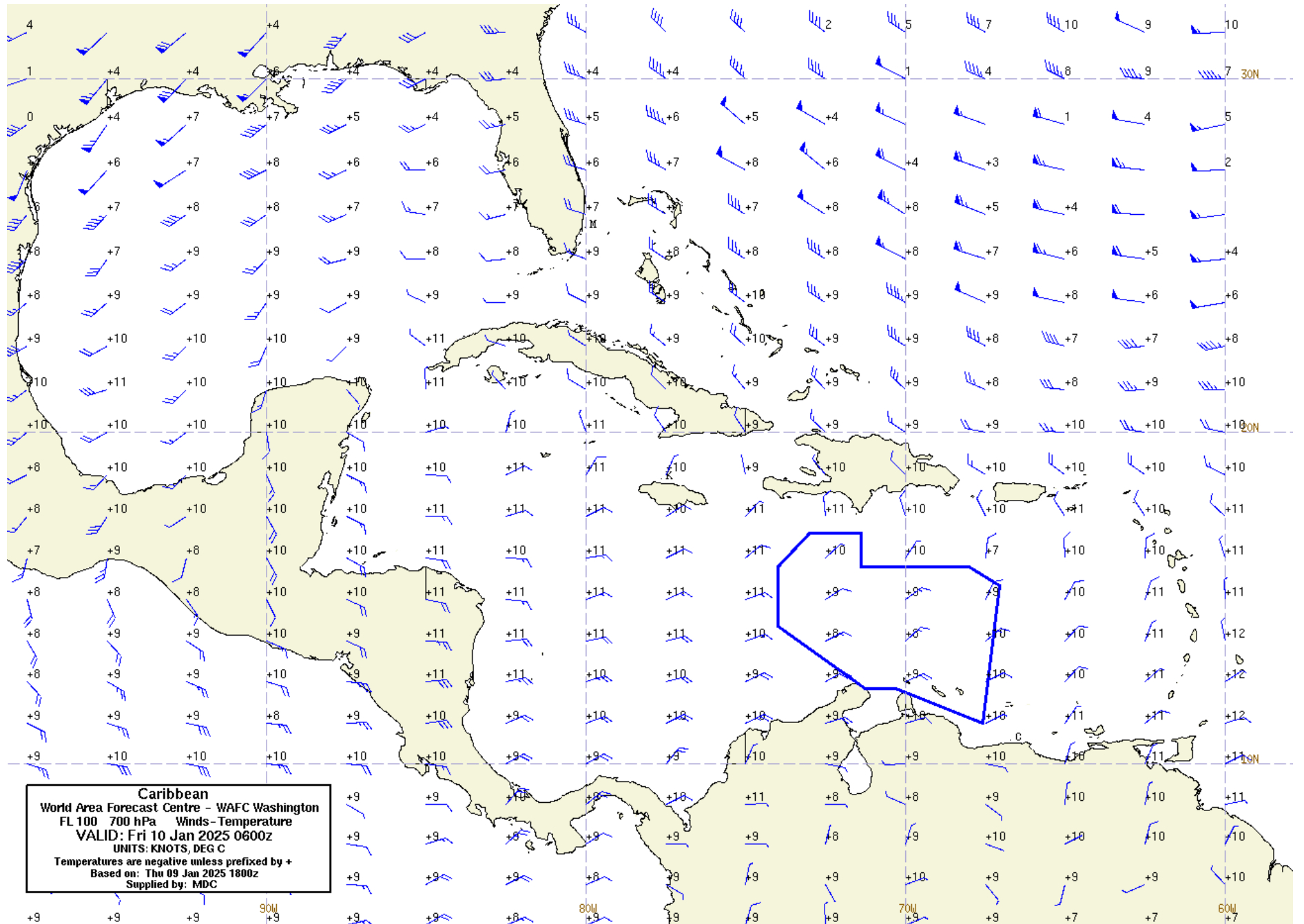


**Issued by WAFC Washington**  
**Provided by MDC**  
**Fixed Time Prognostic Chart**  
**SigWx FL250-630**  
**VALID: Fri 10 Jan 2025 0000z**  
 CB implies TS, GR, MOD or SEV TURB, and ICE  
 Units used: HEIGHT in FLIGHT LEVELS  
 Check SIGMET ADVISORIES, ASHTAM, and  
 NOTAM for VOLCANIC ASH

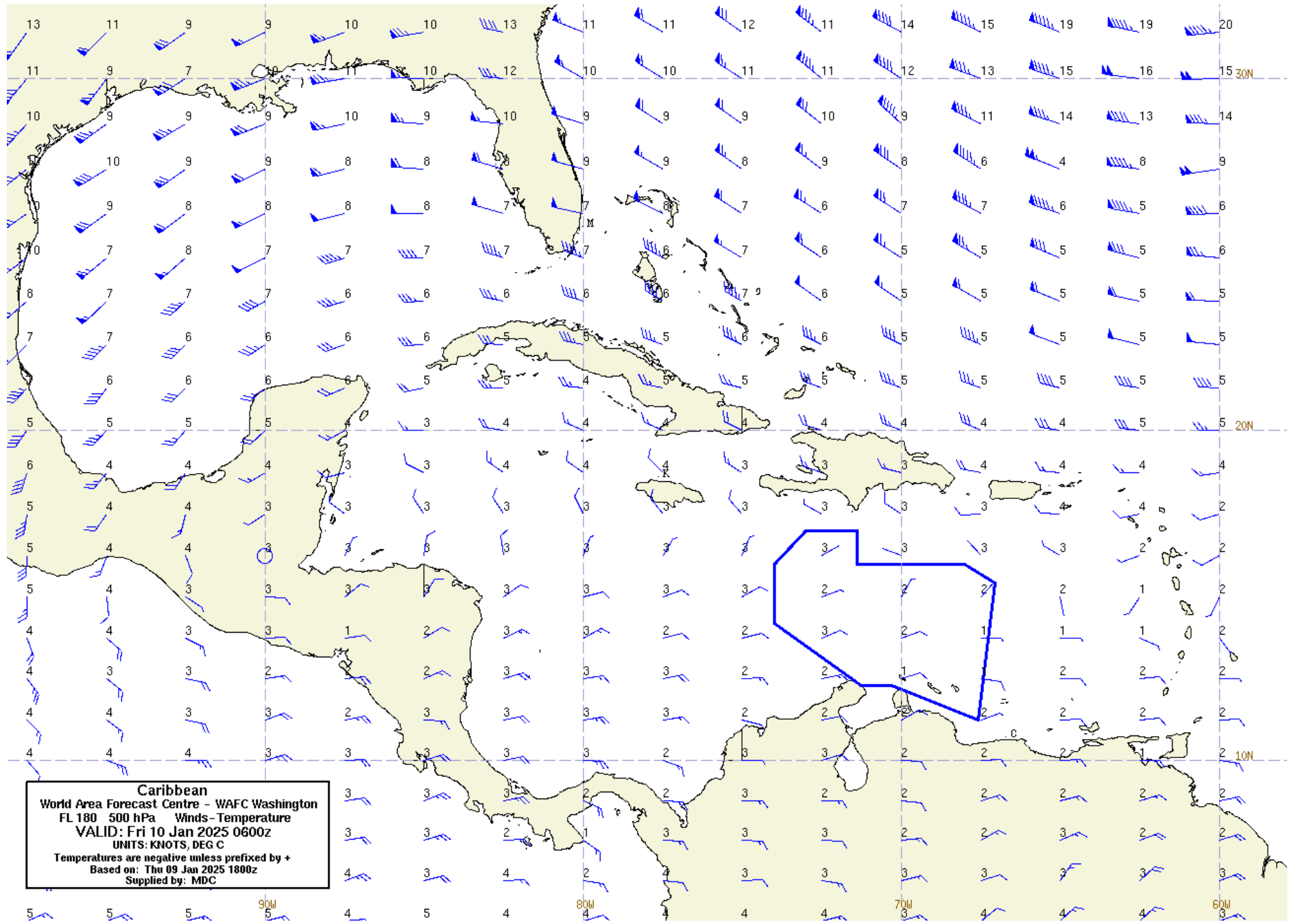
**CAT Areas**  
 1 330 XXX  
 2 390 XXX



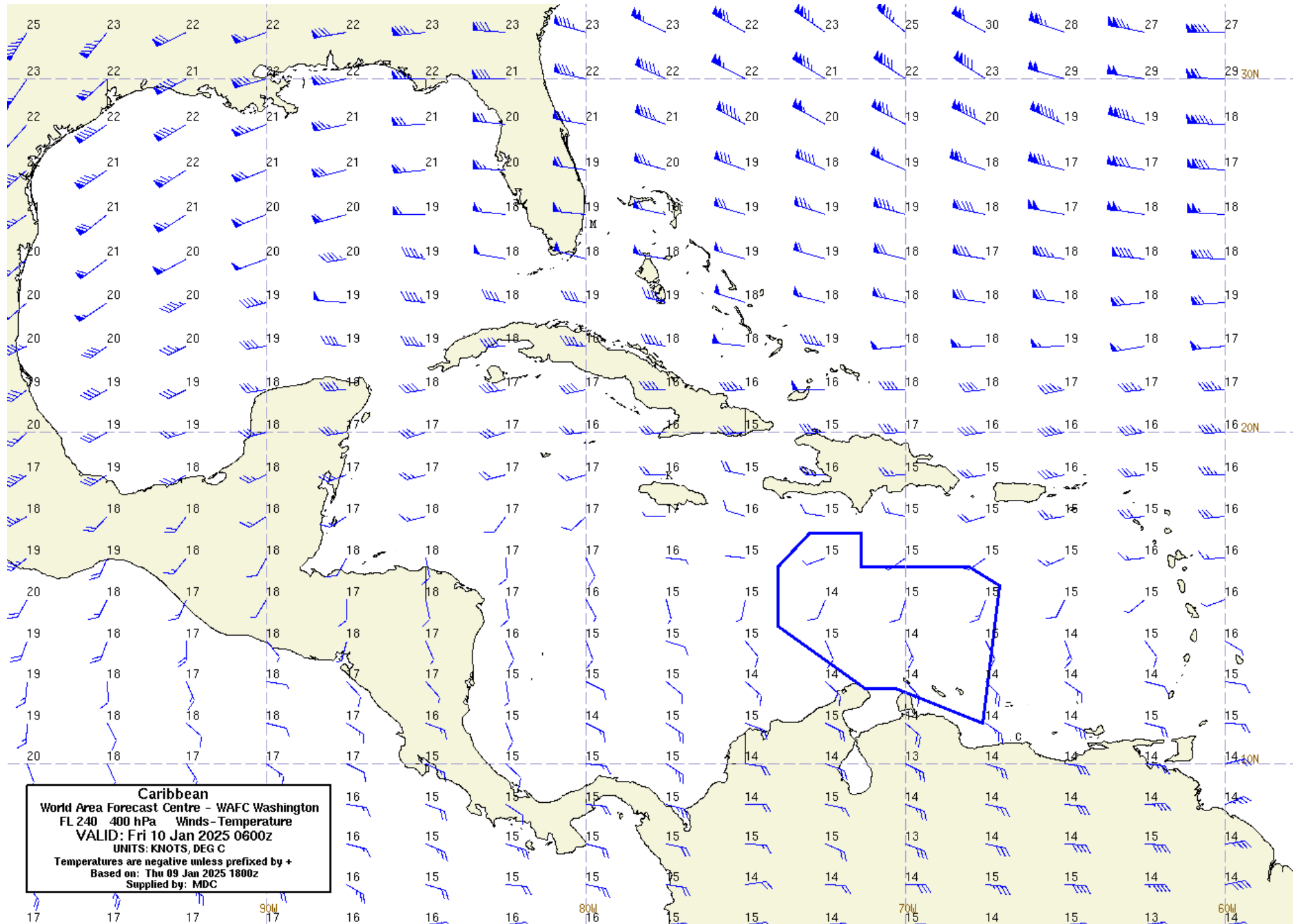
WindTemp WAFC Washington Caribbean FL100 H+12 Fri 10 Jan 2025 0600z



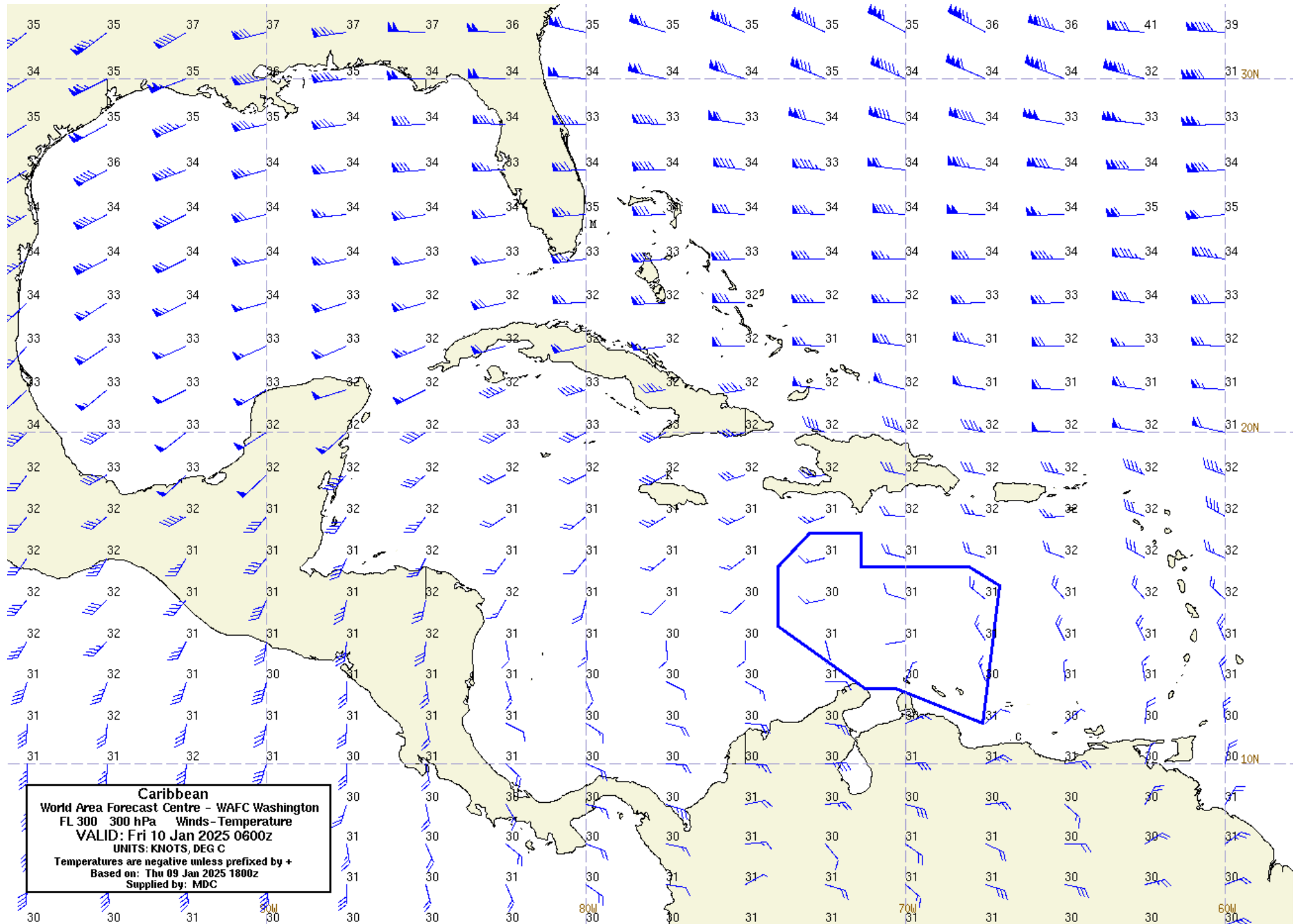
WindTemp WAFC Washington Caribbean FL180 H+12 Fri 10 Jan 2025 0600z



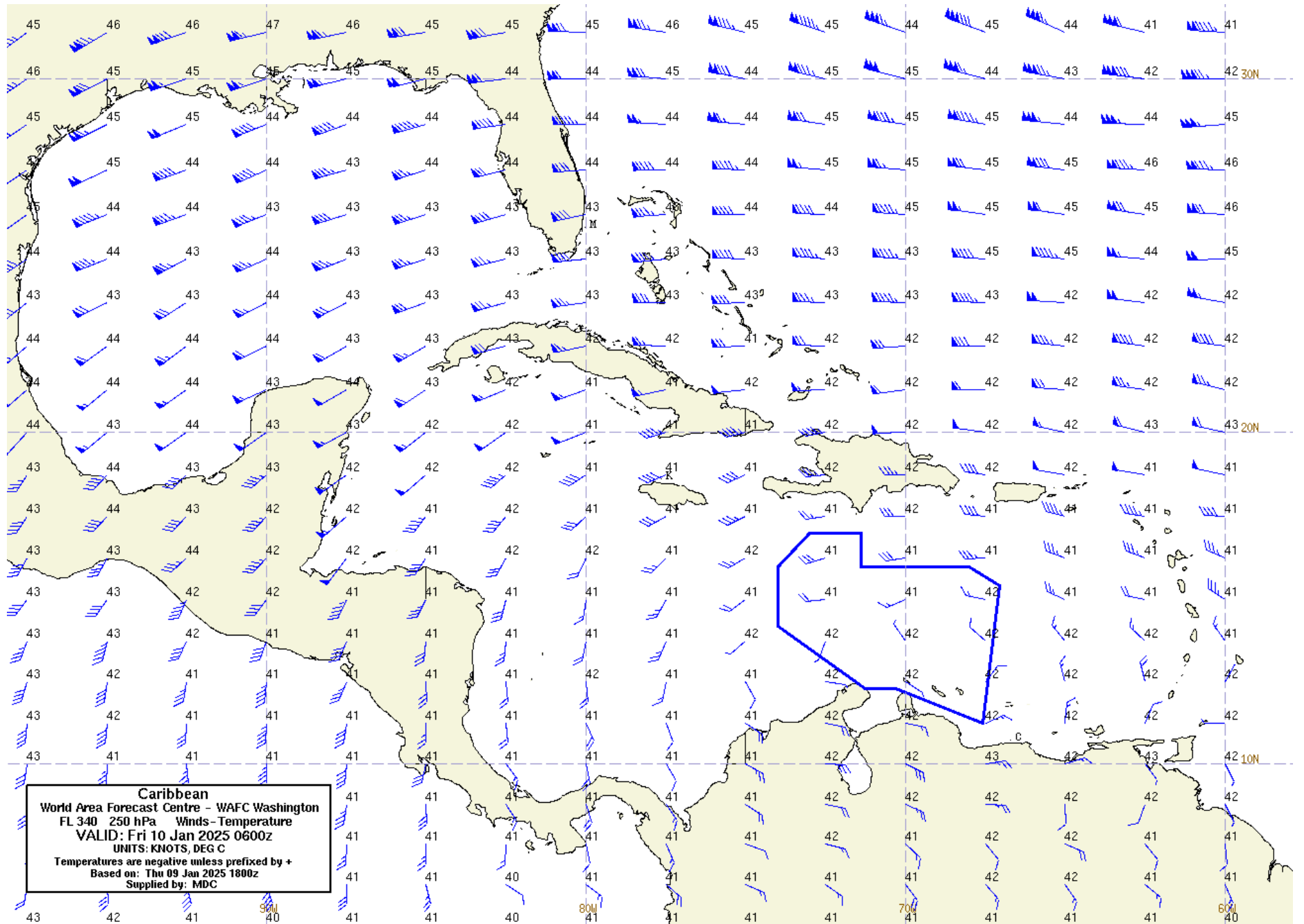
WindTemp WAFC Washington Caribbean FL240 H+12 Fri 10 Jan 2025 0600z



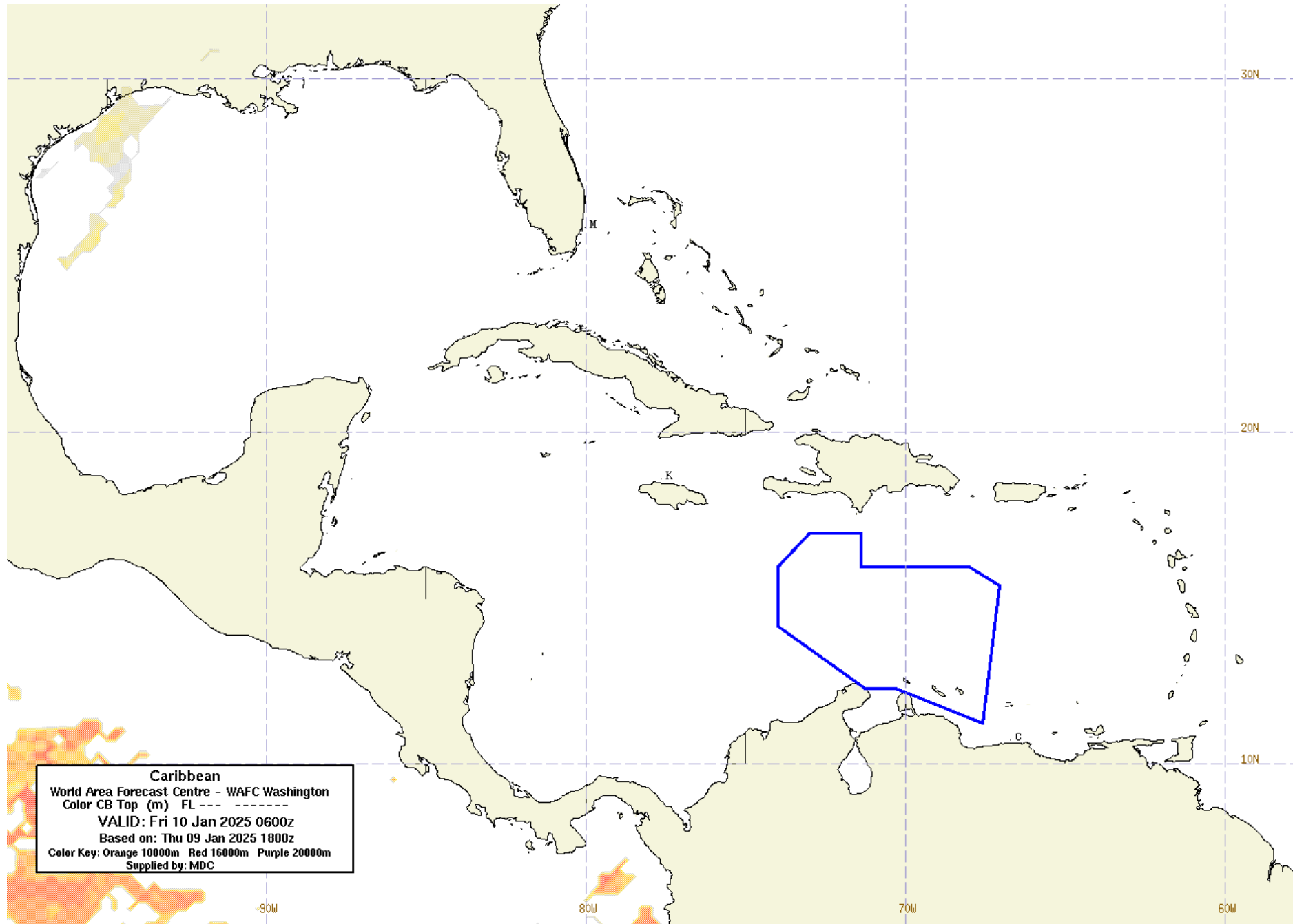
# WindTemp WAFc Washington Caribbean FL300 H+12 Fri 10 Jan 2025 0600z



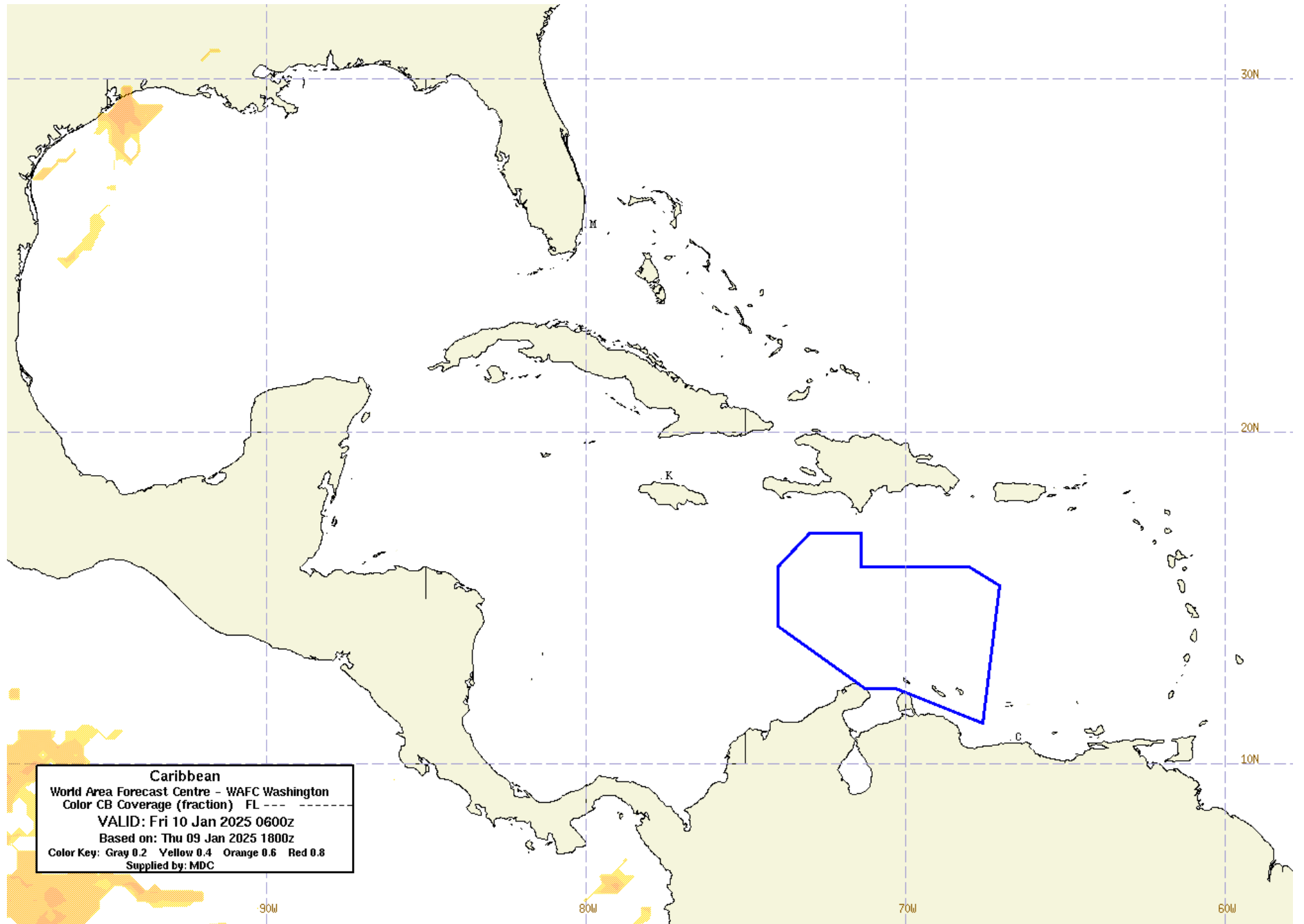
WindTemp WAFC Washington Caribbean FL340 H+12 Fri 10 Jan 2025 0600z



CB TOP WAFC Washington Caribbean H+12 Thu 09 Jan 2025 1800z

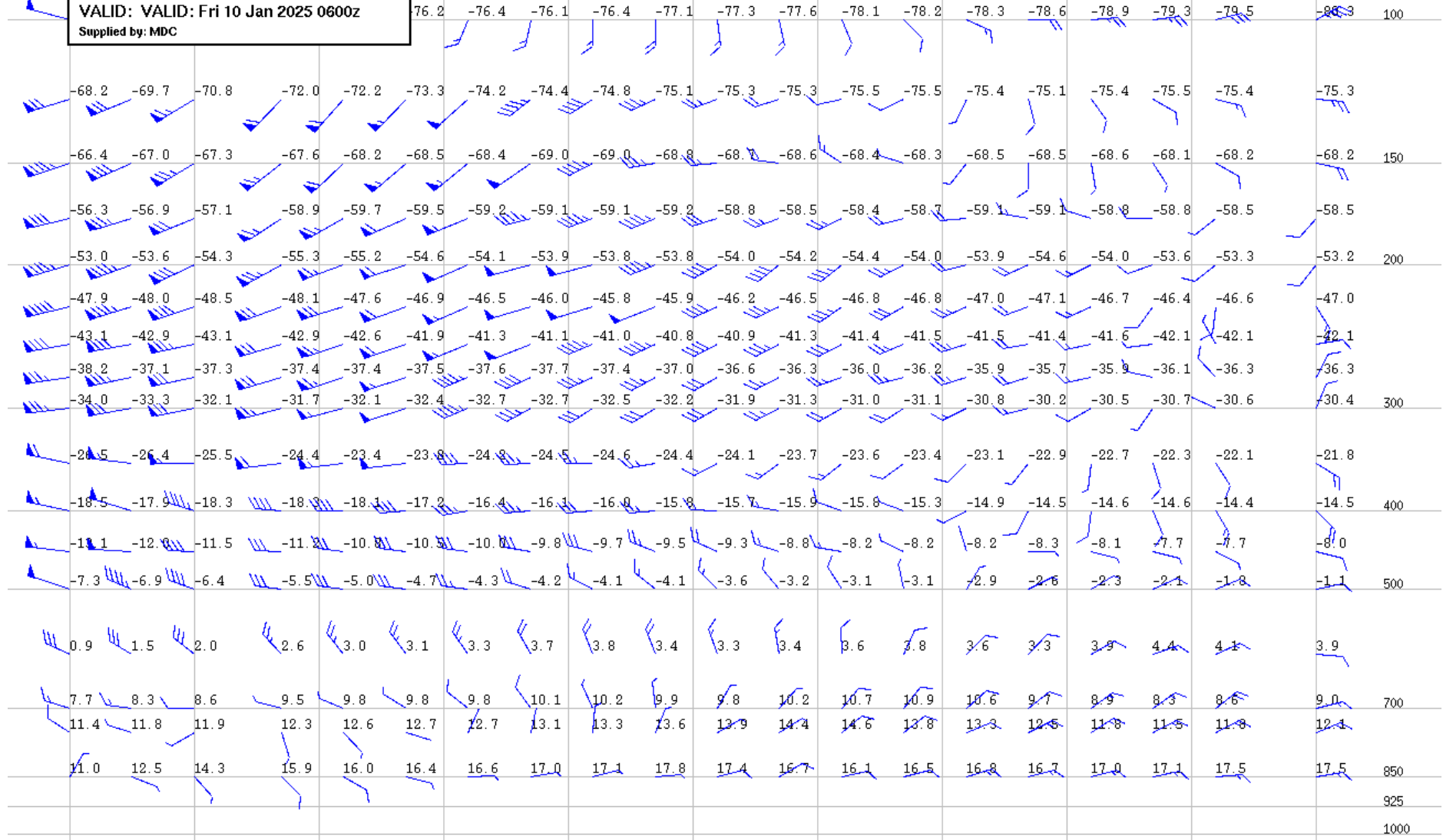


CB HOREXT WAFC Washington Caribbean H+12 Thu 09 Jan 2025 1800z



# CrossSection WAFC Washington KMIA-TNCC WindTemp.(Kts-DegC) H+12 Fri 10 Jan 2025 0600z

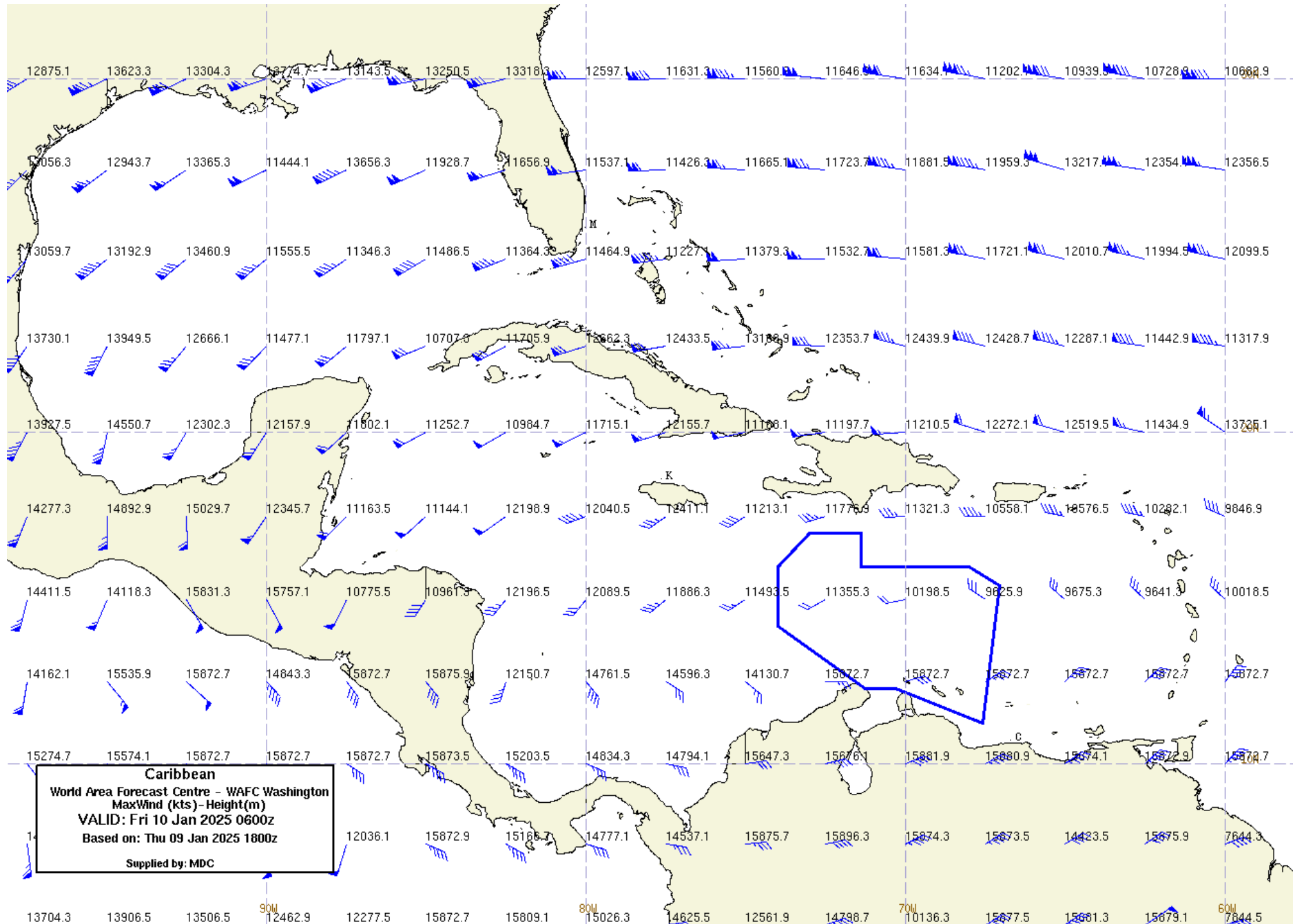
Wind (kts) - Temperature (C) KMIA - TNCC  
 World Area Forecast Centre - WAFC\_Washington  
 VALID: VALID: Fri 10 Jan 2025 0600z  
 Supplied by: MDC

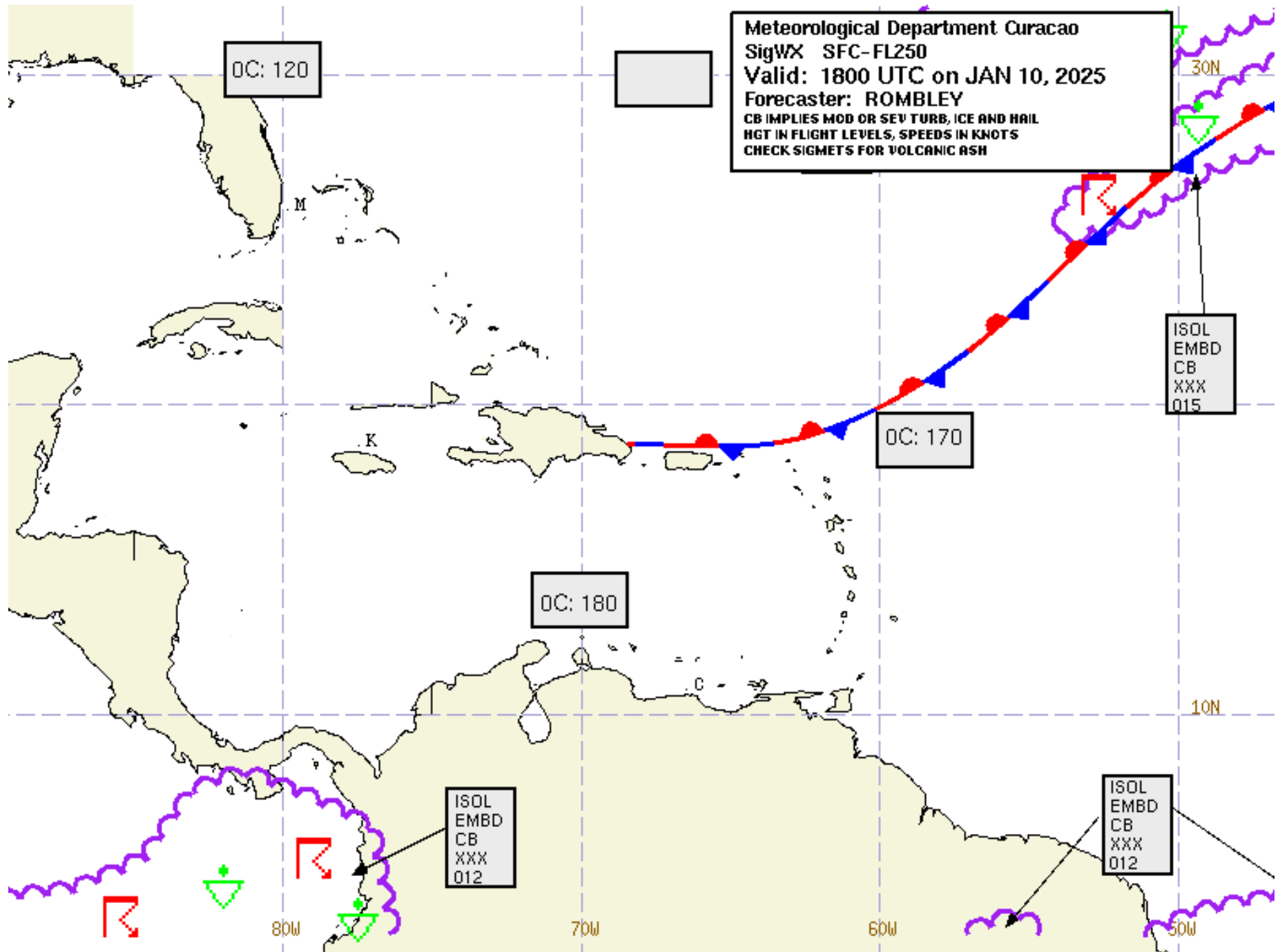


KMIA N 24 58' W 080 54' KFSO MUHA 78327 78333 N 21 06' W 079 50' N 20 28' W 079 00' N 19 50' W 078 10' N 19 12' W 077 21' N 18 33' W 076 32' 78399 N 17 15' W 074 55' N 16 36' W 074 07' N 15 57' W 073 20' N 15 17' W 072 32' N 14 37' W 071 45' N 13 57' W 070 59' N 13 17' W 070 12' TREE



**MaxWind-Height WAFC Washington Caribbean H+12 Thu 09 Jan 2025 1800z**





Icing WAFC Washington Caribbean FL240 H+12 Thu 09 Jan 2025 1800z

